

Tiger Conservation Plan

Appendices for Core Zone & Buffer Zone

(2019-20 to 2028-29)



Sathyamangalam Tiger Reserve

Erode, Tamil Nadu

Appendices for Core Zone & Buffer Zone

(2019-20 to 2028-29)

***Sathyamangalam Tiger Reserve
Erode, Tamil Nadu***

Contents

| Appendix No. | Details | Page No. |
|---------------------|---|-----------------|
| 1. | G.O. No. 999 Forests & Fisheries Department, Dated: 06.08.1980 | 01 |
| 2. | G.O. No. 41 Environment & Forest (FR V) Department, Dated: 15.03.2013 | 08 |
| 3. | G.O. No. 122 Environment & Forest (FR V) Department, Dated: 03.11.2008 | 14 |
| 4. | G.O. No. 93 Environment & Forest (FR V) Department, Dated: 11.08.2011 | 18 |
| 5. | List of temples in Sathyamangalam Tiger Reserve | 22 |
| 6. | Offense cases in Buffer Zone | 29 |
| 7. | Details of Elephant Proof Trenches in Sathyamangalam Tiger Reserve | 64 |
| 8. | Details of Fire in Buffer Zone | 70 |
| 9. | Administrative structures in Core Zone of Sathyamangalam Tiger Reserve | 79 |
| 10. | TAP, Tribal, NAP Village Details with bank balance in Sathyamangalam Tiger Reserve | 84 |
| 11. | Reserved Forest Notifications <ul style="list-style-type: none"> i. Guthiyalathur Reserved Forests ii. Guthiyalathur Extension Reserved Forests iii. Ullepalayam Reserved Forests iv. Barabetta Reserved Forests v. Talamalai Reserved Forests vi. Talamalai Extension Reserved Forests vii. Akkurjorai Reserved Forests viii. Akkurjorai Extension Reserved Forests ix. Nilgiris Eastern Slope Reserved (part) Forests x. Velamundi Reserved Forests | 87 |
| 12. | Wildlife Cases in Core Zone | 149 |
| 13. | Foundation Deed of Trust | 168 |
| 14. | Honorable High Court of Madras Judgment for WP No. 9362 of 2018 | 205 |
| 15. | Erode District Gazette notification for Dhimbam road traffic regulation | 211 |
| 16. | Conditions & application for Religious tourism | 224 |

Appendix 1

**G. O. No. 999 Forests & Fisheries Department,
Dated: 6th August 1980**

Endt.No.G2/70445/79-11

Office of the Chief Conservator
of Forests, Madras 600 006.

Dated:11.8.1980

Copy of the Government Order is enclosed.

2. The Conservator of Forests is requested to form the new division at Sathyanangalam by about 22.8.80.

3. The District Forest Officer, Erode may be instructed to hold additional charge till a regular hand is posted and joins duty at Sathyamangalam.

4. The files of the District Forest Officer, Sathyamangalam may be separately maintained for easy handing over later.

5. Suitable Office building may be selected.

T.Achaya,
for Chief Conservator of Forests

To
The Conservator of Forests,
Coimbatore Circle.

p.t.o.

GOVERNMENT OF TAMILNADU

ABSTRACT

FORESTS - Reorganisation of Forest Divisions in Coimbatore District as Sathyamangalam, Erode and Coimbatore Divisions consequent on the bifurcation of Coimbatore District as Periyar District and Coimbatore District - Orders - Issued

FORESTS AND FISHERIES DEPARTMENT

G.O.Ms.No. 999

Dated 6th Aug. '80

Read:

- (1) From the Special Officer for Reorganisation of Coimbatore District, D.O.Lr.No.171/79-A, dated 21.7.1979.
- (2) From the Chief Conservator of Forests Lr.No. 70445-G2/79-1, dated 7.8.1979
- (3) From the Chief Conservator of Forests Lr.No. 70445-G2/79-7, dated 28.3.1980
- (4) From the Chief Conservator of Forests Lr.No. 70445-G2/79-9, dated 10.7.1980.

ORDER:

In the reference first read above, the Special Officer for Reorganisation of Coimbatore District has stated that though no administrative problems are anticipated by the Forest Officers in their respective jurisdiction on account of the bifurcation of Coimbatore District as Periyar District and Coimbatore District, it is desirable that the Forest Officers' jurisdiction are made co-terminous with that of a District Collector. The Chief Conservator of Forests has observed that along with the principle of having the jurisdictions of District Forest Officers to be coterminous with that of the District Collector for easy co-ordination of administrative matters has to be given due weight, the principles, viz., the convenience of Forest Management from the aspects of accessibility and control and the achievement of objects of intensive management for greater productivity, have also to be considered. The Chief Conservator of Forests has, therefore, recommended the formation of two Forest Divisions in Periyar District and part of Salem District viz. Sathyamangalam Division and Erode Division by bifurcating the existing Coimbatore North Division and re-allocating the Forest areas in the present Coimbatore North and Coimbatore Central Forest Divisions, sanction of staff, non-recurring expenditure, etc.

(PTO)

Filed with G.O. Stock file.

ACF

20880

2. The Government accept the recommendations of the Chief Conservator of Forests under Part II Scheme for 1980-'81 and direct that, with immediate effect, the existing Coimbatore North and Coimbatore Central Divisions be re-organised into three Divisions, viz., Sathyamangalam, Erode and Coimbatore Division, re-allocating the forest areas of the existing two Divisions as indicated below, at a cost of Rs. 2.60 lakhs. The break-up details of expenditure sanctioned are given in the annexure to this order.

| Sl. No. | Name of Division | Head Quarters of Division | Range | Head-Quarters | Taluk | District |
|---------|------------------|---------------------------|---|--|---|-------------------------|
| 1. | Sathyamangalam | Sathyamangalam | 1) Sathyamangalam 2) Talamalai 3) Sandalwood Depot | Sathyamangalam -do- -do- | Sathyamangalam | Periyar |
| 2. | Erode | Erode | 1) Bhavani-sagar 2) Anthiyur 3) Bargur | Bhavani-sagar Anthiyur Mettur Dam | Sathyamangalam Gobi-chetti palayam Erode Dhara-puram Bhavani, Perundurai and Omalur | Periyar & part of Salem |
| 3. | Coimbatore | Coimbatore | 1) Perianaicken palayam 2) Bolampatty 3) Mettupalayam 4) Government Timber Depot | Thudiaya-lur Iruttupallam Mettupalayam -do- | Coimbatore Avanashi Mettupalayam and Palladam | Coimbatore |

3. The Government sanction the creation of the following temporary posts proposed by Chief Conservator of Forests for the new Sathyamangalam Division for a period of one year from the date of appointment or till the need ceases, whichever is earlier:-

(PTO)

- | | | |
|------|---|------------|
| (1) | District Forest Officer on Rs. 1100-50-1600 (IFS) | - 1 (one) |
| (2) | Selection Grade Assistant (Headclerk) on Rs. 450-20- 590-25-740-30-800/- | - 1 (one) |
| (3) | Selection Grade Assistant (Junior Accountant) on Rs. 450-20-590-25-740- 30-800/- | - 1 (one) |
| (4) | Assistant on Rs. 400-15-490- 20-650-25-700/- | - 2 (two) |
| (5) | Junior Assistant on Rs. 350- 10-420-15-600/- | - 4 (Four) |
| (6) | Draughtsman Grade III on Rs. 400-15-490-20-650-25-700/- | - 1 (one) |
| (7) | Tracer on Rs. 325-10-445-15- 550/- | - 1 (one) |
| (8) | Typist on Rs. 350-10-420-15- 600 plus Special pay Rs. 30/- | - 1 (one) |
| (9) | Steno-typist on Rs. 350-10- 420-15-600 plus special pay Rs. 40/- | - 1 (one) |
| (10) | Record Clerk on Rs. 265-5-325- 10-425/- | - 1 (one) |
| (11) | Last Grade Government Servants on Rs. 250-5-330-10-400/- | - 4 (four) |
| (12) | Jeep Driver on Rs. 310-10-470- 15-500/- | - 1 (one) |

4. The staff sanctioned above shall be eligible to draw Dearness allowance and other allowances admissible under the orders in force.

5. Sanction is also accorded for the purchase by the Chief Conservator of Forests (General) of the following items, viz.,

Wheel Drive

- | | |
|-----|--|
| (1) | One Four/Petrol driven jeep with Trailor |
| (2) | Required Furniture |
| (3) | One hand operated gestetner duplicator. |

(PTO)

6. The Government also accord sanction for the installation of two direct line telephones (one for the office and one for the residence of District Forest Officer, Sathyamangalam). Separate order will be issued by the Government in Public (Telephones) Department in this regard.

7. The Government accord sanction for the free supply of two typewriters (one brief size English and one standard size Tamil) and one Gestetner Hand operated duplicator by the Director of Stationery and Printing, Madras - 600 001 to the Chief Conservator of Forests (General), Madras-600 006. The typewriters and duplicator should be placed at the disposal of a qualified person who should be responsible for proper maintenance, care and upkeep. They should be brought into account in the stock register of the concerned officer. The typewriters should be returned to Director of Stationery and Printing, Madras, if qualified persons cease to become available or if for any reason they are no longer required.

8. The expenditure should be debited to "313 A. Forests - AA. Direction and Administration - I. Non-Plan - AD - District - Establishment".

9. This order issues with the concurrence of Finance Department vide its U.O.No.498/DS(NA)/F/80, dated 1.8.1980.

(BY ORDER OF THE GOVERNOR)

C.G. TIRUMAL
COMMISSIONER AND SECRETARY
TO GOVERNMENT


To
The Chief Conservator of Forests (General) and
(Development), Madras - 600 006 (50 copies)
The Accountant General II, Madras - 600 018
The Accountant General II, Madras - 600 013 (by name)
The Pay and Accounts Officer, Madras - 600 035
The Director of Stationery and Printing, Madras-600 001
The Collectors, Periyar, Salem and Coimbatore
Districts.
The Public (Telephones) Department, Madras-600 009

Copy to
The Finance/Transport Department, Madras - 600 009
Forests and Fisheries FR.I to FR.XI Sections

SF/SCS / 100 copies

/Forwarded/By Order

kk/7.8.


SECTION OFFICER

7-8-80

(23)

ANNEXURE

Staff

Rs. 1,64,000

NON RECURRING EXPENDITURE

- | | | |
|-----|--|---------------|
| (1) | Cost of Jeep with trailer | Rs. 85,000.00 |
| (2) | Cost of furniture | Rs. 40,000.00 |
| (3) | Cost of two typewriters | Rs. 5,000.00 |
| (4) | Cost of one 'Gestetner' hand operated duplicator Model - 105 | Rs. 2,000.00 |

Rs. 1,32,000

Total

Rs. 2,96,000

(Restricted to Rs. 2,60,000 or Rs. 2.60 lakhs)

C.G.TIRUMAL,
COMMISSIONER AND SECRETARY
TO GOVERNMENT

/True copy/

[Signature]
SECTION OFFICER

[Signature]
18.8

Appendix 2

**G. O. No. 41 Environment & Forest (FR V) Department,
Dated: 15.03.2013**



ABSTRACT

Forests – Wild life – Declaration of Sathyamangalam Wild life sanctuary as Sathyamangalam Tiger Reserve – Notification under section 38 (V) of the Wild life (Protection) Act – Orders – Issued.

ENVIRONMENT AND FOREST (FR V) DEPARTMENT

G.O.(Ms.) No.41

Dated: 15.03.2013

நந்தன வருடம், பங்குனி 2
திருவள்ளூர் ஆண்டு 2044

Read:

1. G.O.(Ms.)No. 122, Environment and Forests (FR.5) Department, dated 3.11.2008.
2. G.O.(Ms.)No.93, Environment and Forests (FR.5) Department, dated 11.08.2011.
3. From the Principal Chief Conservator of Forests and Chief Wildlife Warden letter No. WL5/42133/2010, dated 05.01.2011.
4. From the Principal Chief Conservator of Forests and Chief Wildlife Warden letter No. WL5/42133/2010, dated 06.06.2012.
5. From the Principal Chief Conservator of Forests and Chief Wildlife Warden letter No. WL5/42133/2010, dated 16.10.2012.
6. Government letter No. 647/FR.5/2011-7, dated 31.12.2012.
7. From the Inspector General of Forests (NTCA), Government of India, Ministry of Environment and Forests, National Tiger Conservation Authority, New Delhi letter No. 1-18-2010-NTCA, dated 12.03.2013.

ORDER:-

In the G.O. first and second read above, orders were issued to declare an extent of 141,160,94.0 Hectares of Reserved Forests in Sathyamangalam Forest Division of Erode Circle as Sathyamangalam Wildlife Sanctuary.

(P.T.O)

2. While moving the Demand for Forest Department (2012-13) the Hon'ble Minister (Forests) made the following announcement in the Assemble:-

“சத்தியமங்கலம் வனக்கோட்டம் ஏற்கனவே 1,41,161 ஏக்டர் பரப்பளவில் வன உயிரின சரணாலயமாக ஆகஸ்ட் 2011-ல் அறிவிக்கை செய்யப்பட்டுள்ளது. மாண்புமிகு தமிழக முதலமைச்சர் இதயதெய்வம் புரட்சித் தலைவி அம்மா அவர்களின் ஆணைக்கிணங்க சரணாலயத்தின் ஒரு பகுதியாக உள்ள புலிகள் வாழ்விடத்தினையும் அதனை ஒட்டியுள்ள பகுதிகளையும் சீரிய முறையில் பாதுகாத்திட சத்தியமங்கலம் புலிகள் காப்பகம் 1,40,924 ஏக்டர் பரப்பளவில் மாநிலத்தின் நான்காவது புலிகள் காப்பகமாக ஏற்படுத்தப்படும்.”

3. In the letter fourth read above the Principal Chief Conservator of Forests and Chief Wildlife Warden has stated that the Government of India, Ministry of Environment and Forests, National Tiger Conservation Authority have conveyed the approval “in principle” of the competent authority for notifying the Sathyamangalam Wildlife Sanctuary as a Tiger Reserve and requested to send a detailed proposal as required under section 38 V of Wildlife (Protection) Act, 1972.

4. Accordingly, the Principal Chief Conservator of Forests and Chief Wildlife Warden has send a draft notification proposal for Sathyamangalam Tiger Reserve under Section 38 V of the Wildlife (Protection) Act, 1972 for an extent of 140840.541 Hectares (Core area 79349.331 Hectares and Buffer area 61491.210 Hectares).

5. In the letter sixth read above the above proposal has been forwarded to the Member Secretary, National Tiger Conservation Authority, Government of India, Ministry of Environment and Forests, New Delhi.

6. In the reference seventh read above, the Government of India have conveyed its approval of the competent authority for creating the Sathyamangalam Wildlife Sanctuary as a Tiger Reserve under section of 38 (V) of the Wildlife (Protection) Act, 1972.

7. The Government after careful examination accept the proposal of the Principal Chief Conservator of Forests and Chief Wildlife Warden for declaring an area 140840.541 Hectares (Core area 79349.331 Hectares and Buffer area 61491.210 Hectares) of Sathyamangalam Wildlife Sanctuary as a “Sathyamangalam Tiger Reserve” under section 38 V of the Wildlife (Protection) Act, 1972.

8. The Notification appended to this order will be published both in English and Tamil in the Extra-ordinary issue of Tamil Nadu Government Gazette dated 15.03.2013 and in Tamil in the District Gazette of the Erode District.

/3/

9. The Tamil Development and Information Department is requested to send immediately a Tamil Translation of the Notification to the Works Manager, Government Central Press, Chennai for publication in the Tamil Nadu Government Gazette and in the District Gazette of Erode District.

10. The Works Manager, Government Central Press, Chennai is requested to send 100 copies each of the Notification to the Government, the Principal Chief Conservator of Forests/ Principal Chief Conservator of Forests and Chief Wildlife Warden, Collector of Erode District and the Revenue Divisional Officer, Sathyamangalam as soon as the notification is published.

(BY ORDER OF THE GOVERNER)

MOHAN VERGHESE CHUNKATH
ADDITIONAL CHIEF SECRETARY TO GOVERNMENT

To

The Works Manager, Government Central Press, Chennai-79.

The Director of Stationery and Printing, Chennai-2.

The Principal Chief Conservator of Forests, Chennai – 15.

The Principal Chief Conservator of Forests & Chief Wildlife Warden, Chennai-15.

The Secretary to Government of India, Ministry of Environment and Forests, CGO Complex, Lodhi Road, New Delhi.

The Member Secretary, NTCA, Government of India, Ministry of Environment and Forests, New Delhi.

The Tamil Development and Information Department, Chennai-9.

The District Collector, Erode District, Erode.

The Conservator of Forests, Erode Circle, Erode.

The District Forest Officer, Sathyamangalam Division, Sathyamangalam.

Copy to:-

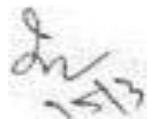
The Principal Secretary. II to Hon'ble Chief Minister, Chennai-9.

The Special P.A. to Hon'ble Minister (Forests), Chennai – 9.

Environment and Forests (FR. 1/FR.Spl.A)Department, Chennai – 9.
SF/SC.

/FORWARDED BY ORDER/


SECTION OFFICER



APPENDIX

NOTIFICATION

In exercise of the powers conferred by sub-section (1) of section 38 V of the Wild Life (Protection) Act, 1972 (Central Act 53 of 1972), the Governor of Tamil Nadu, on the recommendation of the Tiger Conservation Authority hereby declares that the area the boundaries which are specified in the schedule below as a Tiger Reserve on and from the date of 15th March 2013.

THE SCHEDULE

- | | | | |
|-----|---------------------------|---|---|
| (1) | Name of the Project Tiger | : | Sathyamangalam Tiger Reserve |
| (2) | Name of the District | : | Erode |
| (3) | Name of the Taluks | : | Sathyamangalam and Gobichettipalayam |
| (4) | Forest Division | : | Sathyamangalam Division |
| (5) | Area of the Forest Block | : | |

| Core Area | | Area in Ha. | Buffer Area | | Area in Ha. |
|-----------|---------------------------------------|-------------|-------------|--|-------------|
| 1. | Guthiyalathur Reserve Forest (Part) | 25083.25 | 1. | Guthiyalathur Reserve Forest (Part) | 53656.47 |
| 2. | Talamalai Reserve Forest | 49662.53 | 2. | Guthiyalathur Extension Reserve Forest | 162.31 |
| 3. | Nilgiris Eastern Slope Reserve Forest | 4878.15 | 3. | Talamalai Reserve Forest | 3410.06 |
| | | | 4. | Talamalai Extension Reserve Forest | 1240.63 |
| | | | 5. | Akkurjorai Reserve Forest | 383.64 |
| | | | 6. | Akkurjorai Extension Reserve Forest | 155.80 |
| | | | 7. | Berabetta Reserve Forest | 1468.52 |
| | | | 8. | Ullepalayam Reserve Forest | 1059.58 |
| | | 79623.93 | | | 61537.01 |
| | Forest Settlement area (7 settlement) | (-) 274.599 | | Forest Settlement area (2 settlement) | (-) 45.800 |
| | | 79349.331 | | | 61491.21 |

Total Core Area : 79349.331 Ha.

Total Buffer Area : 61491.210 Ha.

Total Tiger Reserve : 140840.541 Ha (or) 1408.405 Sq. Km.

/5/

BOUNDARY

North : Karnataka State
East : Erode Forest Division
South : Nilgiris north Forest Division
Coimbatore Forest Division
Bhavani River
West : Karnataka State Boundary

MOHAN VERGHESE CHUNKATH
ADDITIONAL CHIEF SECRETARY TO GOVERNMENT

/TRUE COPY/



SECTION OFFICER



Appendix 3

**G. O. No. 122 Environment & Forest (FR V) Department,
Dated: 03.11.2008**



(157)



62800

ABSTRACT

Forests - Wild life - Declaration of reserved forest areas in Sathyamangalam as Sathyamangalam Wild life sanctuary - Notification under section 26 A 1 (b) of Wild life (Protection) Act 1972 published

ENVIRONMENT AND FORESTS (FR.5) DEPARTMENT

G.O.(Ms.) No. 722

Dated 03.11.2008.

Read:

From the Principal Chief Conservator of Forests and Chief Wildlife Warden letter No.WL.5/17854/2004 dated 26.01.2003.

ORDER:-

The Government accept the proposal of the Principal Chief Conservator of Forests and Chief Wildlife Warden for declaring an area of 52,434.84 Ha. of Reserved Forest as Sathyamangalam Wild life Sanctuary in Sathyamangalam and Gobichettipalayam Taluk under section 26 A (1) (b) of the Wild life (Protection) Act, 1972 (Central Act 53 of 1972). The Notification appended to this order will be published both in English and Tamil in the Tamil Nadu Government Gazette and in Tamil in the District Gazette of the Erode District.

2. The Tamil Development, Religious Endowment and Information Department is requested to send immediately a Tamil Translation of the Notification to the Works Manager, Government Central Press, Chennai for publication in the Tamil Nadu Government Gazette and in the District Gazette of Erode District.

3. The Works Manager, Government Central Press, Chennai is requested to send 20 copies each of the Notification to the Principal Chief Conservator of Forests/CWLW/CF (WL), Chennai, Collector of Erode District and the Revenue Divisional Officer, Sathyamangalam as soon as the notification is published.

(BY ORDER OF THE GOVERNOR)

N. SUNDARDEVAN,
PRINCIPAL SECRETARY TO GOVERNMENT

To

The Work Manager, Government Central Press,

The Director of Statistic and Printing, Chennai.

The Principal Chief Conservator of Forests, Chennai

The Principal Chief Conservator of Forests and Chief Wildlife Warden, Chennai 15

The Collector of Erode.

(P.T.O.)

(159)

4/5

APPENDIX

NOTIFICATION

In exercise of the powers conferred by clause (b) of sub-section (1) of section 26-A of the Wild Life (Protection) Act 1972 (Central Act 53 of 1972), the Governor of Tamil Nadu having considered the area, the boundaries of which are specified in the Schedule below is of adequate ecological, faunal, floral, geomorphological, natural and zoological significance, for the purpose of protecting, propagating and developing wild life and its environment hereby declares that the said area shall be a Sanctuary, on and from the 03.11.2006.

THE SCHEDULE

- | | |
|---------------------------------|--|
| (1) Name of the District | : Erode |
| (2) Name of the Forest Division | : Sathyamangalam Forest Division |
| (3) Name of the Taluk | : Sathyamangalam and Gobichettipalayam |
| (4) Area of the Sanctuary | |

| Name of the Reserved Forest | Area in Hectares |
|--|------------------|
| (i) Guthiyalathur Reserved Forest (Portion) | 29947.00 |
| (ii) Guthiyalathur Extension Reserved Forest | 162.31 |
| (iii) Talamalai Reserved Forest (Portion) | 21065.00 |
| (iv) Talamalai Extension Reserved Forest | 1240.63 |
| Total Area | 52434.94 |

- (5) Name of Sanctuary : Sathyamangalam Wild Life Sanctuary

5/5

BOUNDARY DESCRIPTION

North: Talavadi Range of Talamalai Reserved Forest and
Hassanur Thukkaaickenpalayam Range of
Guthiyaiathur Reserved Forests.


East: Bhavani Taluk of Erode Forest Division (Fourth
Bargur Reserved Forest Boundary)


South: Moyar River and Bhavani River

West: Karnataka State Boundary.

N. SUNDARADEVAN.
PRINCIPAL SECRETARY TO GOVERNMENT

(Forwarded By Order)


3/11/08
Section Officer


3.11.08

Appendix 4

**G. O. No. 93 Environment & Forest (FR V) Department,
Dated: 11.08.2011**



9063
11542
2008

ABSTRACT

Forests, Wild life – Declaration of reserved forest areas in Sathyamangalam as Sathyamangalam Wild life sanctuary – Notification under section 26 A (1) (b) of Wild life (Protection) Act 1972 Central Act 53 of 1972 published

ENVIRONMENT AND FOREST (FR V) DEPARTMENT

G.O.(Ms.) No.93

Dated:11.08.2011

Read:

1. G.O.Ms.No. 122 Environment and Forests (FR 5) Department, dated 3.11.2008
2. From the Principal Chief Conservator of Forests and Chief Wildlife Warden letter No.WL5/17854/2004 dated 26.11.2009

ORDER:

The Government accept the proposal of the Principal Chief Conservator of Forests and Chief Wildlife Warden for declaring an area of 88,726.00 Ha. of Reserved Forest as Sathyamangalam Wild life Sanctuary in Sathyamangalam and Gobichettipalayam Taluk under section 26 A (1) (b) of the Wild life (Protection) Act, 1972 (Central Act 53 of 1972). The Notification appended to this order will be published both in English and Tamil in the Tamil Nadu Government Gazette and in Tamil in the District Gazette of the Erode District.

2. The Tamil Development, Religious Endowment and Information Department is requested to send immediately a Tamil Translation of the Notification to the Works Manager, Government Central Press, Chennai for publication in the Tamil Nadu Government Gazette and in the District Gazette of Erode District.

3. The Works Manager, Government Central Press, Chennai is requested to send 10 copies each of the Notification to the Government, the Principal Chief Conservator of Forests/ Principal Chief Conservator of Forests and Chief Wildlife Warden /Conservator of Forests (Wildlife), Chennai, Collector of Erode District and the Revenue Divisional Officer, Sathyamangalam as soon as the notification is published.

(BY ORDER OF THE GOVERNOR)

C.V.SANKAR
PRINCIPAL SECRETARY TO GOVERNMENT

To
The Works Manager, Government Central Press, Chennai.
The Director of Stationery and Printing ,Chennai.
The Principal Chief Conservator of Forests, Chennai – 15.

APPENDIX

NOTIFICATION

In exercise of the powers conferred by clause (b) of sub-section (1) of section 26-A of the Wild Life (Protection) Act, 1972 (Central Act 53 of 1972), the Governor of Tamil Nadu, having considered the area, the boundaries of which are specified in the Schedule below, is of adequate ecological, faunal, floral, geomorphological, natural and zoological significance, for the purpose of protecting, propagating and developing wild life and its environment, hereby declares that the said area shall be a Sanctuary, on and from the

THE SCHEDULE

- (1). Name of the District : Erode
- (2). Name of the Forest Division : Sathyamangalam Forest Division
- (3). Name of the Taluks : Sathyamangalam and Gobichettipalayam
- (4). Area of the Sanctuary : 88726.00 hectares

| Name of the Reserved Forest | Area in hectares |
|--|------------------|
| (i) Guthiyalathur Reserve Forests | 48792.72 |
| (ii) Akkurjorai Reserve Forest | 383.64 |
| (iii) Akkurjorai Extn. Reserve Forest | 155.80 |
| (iv) Talamalai Reserve Forest | 31987.59 |
| (v) Berabetta Reserve Forest | 1468.52 |
| (vi) Ullepalayam Reserve Forest | 1059.58 |
| (vii) Nilgiri Eastern Slope Reserve Forest | 4878.15 |
| Total Area | 88726.00 |

- (5). Name of the Sanctuary : Sathyamangalam Wildlife

C.V. SANKAR
PRINCIPAL SECRETARY TO GOVERNMENT

/True copy/


SECTION OFFICER


BOUNDARY

North : Karnataka State Boundary
East : Bhavani Taluk of Erode Division (South Bargur Reserved Forest)
South : Gobichettipalayam Taluk and Coonoor Taluk Revenue villages
West : Karnataka State Boundary

C.V. SANKAR
PRINCIPAL SECRETARY TO GOVERNMENT

/True copy/

SECTION OFFICER


SECTION OFFICER

Appendix 5

LIST OF TEMPLES IN SATHYAMANGALAM TIGER RESERVE

List of Temples in Sathyamangalam Tiger Reserve, Erode.

| S.no | Range | Beat | Temple Name | GPS Location | |
|------|-------|--|--|--------------|------------|
| | | | | Latitude | Longitude |
| 1 | Sathy | Kondappanaickenpalayam | Aariyalalayathamman Kovil | 11.5543026 | 77.249566 |
| 2 | Sathy | Kondappanaickenpalayam | Periyasamy Kovil | 11.5601761 | 77.2589245 |
| 3 | Sathy | Kondappanaickenpalayam | Nadumalai Madeshwaran Kovil | 11.5724454 | 77.2618558 |
| 4 | Sathy | Kondappanaickenpalayam | Kundangal muniyappan kovil | 11.55549 | 77.23428 |
| 5 | Sathy | Kondappanaickenpalayam | Kuduguvere Muniyappan kovil | 11.56143 | 77.2197 |
| 6 | Sathy | Kondappanaickenpalayam | Basuveswaran Kovil | | |
| 7 | Sathy | Kondappanaickenpalayam | Madeshwaran Kovil - Periyamalai | 11.61373 | 77.26865 |
| 8 | Sathy | Kondappanaickenpalayam | Bisil mariyamman kovil | 11.55679 | 77.26093 |
| 9 | Sathy | Kondappanaickenpalayam | Muniyappan kovil (Doori muniyappan kovil) | 11.55853 | 77.25796 |
| 10 | Sathy | Kondappanaickenpalayam | Kakkarai mariyamman Kovil | 11.63188 | 77.23383 |
| 11 | Sathy | Kondappanaickenpalayam | Madhaiyan Kovil | | |
| 12 | Sathy | Kondappanaickenpalayam/Ka nakunthur/Kadambur West | Kambatraiyan Kovil | 11.59157 | 77.27093 |
| 13 | Sathy | Chikkarasampalayam | Ambadi Temple | 11.60987 | 77.21851 |
| 14 | Sathy | Chikkarasampalayam | Venkapati Mariyamman Kovil | 11.60614 | 77.18654 |
| 15 | Sathy | Chikkarasampalayam | Begepatimari Kovil | 11.60582 | 77.18941 |
| 16 | Sathy | Chikkarasampalayam | Manirasi Kovil | 11.62458 | 77.20199 |
| 17 | Sathy | Chikkarasampalayam | Perumal Kovil | 11.59023 | 77.22258 |
| 18 | Sathy | Chikkarasampalayam | Angalamman kovil | 11.56871 | 77.21677 |
| 19 | Sathy | Chikkarasampalayam | Moolaperumal Kovil | 11.58877 | 77.20239 |
| 20 | Sathy | Chikkarasampalayam | Jadasamy Kovil | 11.63208 | 77.22649 |
| 21 | Sathy | Chikkarasampalayam | Stone on the way to perumal kovil | 11.58908 | 77.21568 |
| 22 | Sathy | Dhimbam | Malichakan kovil(Moolachathan kovil, belari kovil) | 11.5994 | 77.14233 |
| 23 | Sathy | Dhimbam | Nilgiri rangan kovil | 11.61939 | 77.15587 |
| 24 | Sathy | Dhimbam | Rangasamy Kovil | 11.60882 | 77.15821 |
| 25 | Sathy | Dhimbam | Muneeswaran kovil | 11.620842 | 77.15905 |
| 26 | Sathy | Dhimbam | Kattu bannari kovil- Bellari | 11.60084 | 77.14034 |
| 27 | Sathy | Kempanayackenpalayam | Periyasamy Kovil | 11.55149 | 77.31869 |
| 28 | Sathy | Kempanayackenpalayam | Aiyyanar Kovil | 11.5466 | 77.3153 |
| 29 | Sathy | Kempanayackenpalayam | Chinna madaiyan kovil | 11.56413 | 77.29457 |
| 30 | Sathy | Kempanayackenpalayam | Paaluthu mariyamman kovil | 11.5707 | 77.03164 |
| 31 | Sathy | Kempanayackenpalayam | Adimalai pillaiyar kovil | 11.4571 | 77.30557 |
| 32 | Sathy | Kempanayackenpalayam | Karumalai aandavar kovil | 11.55084 | 77.29126 |
| 33 | Sathy | Kempanayackenpalayam | Aari pallathu mariyamman kovil | 11.54742 | 77.28793 |
| 34 | Sathy | Kempanayackenpalayam | Kotamala samy kovil | 11.57435 | 77.30959 |
| 35 | Sathy | Kempanayackenpalayam | Ellasamy kovil | 11.54137 | 77.27106 |
| 36 | Sathy | Kadambur West | Muniyappan kovil - Parathurai | | |
| 37 | Sathy | Kadambur West | Madhaiyan Kovil | 11.627106 | 77.311401 |
| 38 | Sathy | Kadambur West | Sidheswaran kovil | 11.609532 | 77.322381 |
| 39 | Sathy | Kadambur West | Kambatrayan giri Kovil | 11.619775 | 77.331107 |
| 40 | Sathy | Kadambur West | Kaaliyangiri Kovil | 11.608059 | 77.313334 |
| 41 | Sathy | Vadavalli | Bommarayan Kovil | 11.55595 | 77.14057 |
| 42 | Sathy | Vadavalli | Karuparayan Kovil | 11.53013 | 77.15674 |

| | | | | | |
|----|-----------|---------------------|--|------------|------------|
| 43 | Sathy | Anakkarai | Basuveswaran Kovil (Basuvanmalai) | 11.72554 | 77.25816 |
| 44 | Sathy | Anakkarai | Madeshwaran Kovil | 11.68237 | 77.31097 |
| 45 | Sathy | Anakkarai | Bensimalai Muniyappan Kovil | 11.69996 | 77.28594 |
| 46 | Sathy | Anakkarai | Basuveswaran Kovil (Marurpallam) | 11.68614 | 77.31147 |
| 47 | Sathy | Anakkarai | Jadesamy Kovil | 11.69519 | 77.32019 |
| 48 | Sathy | Anakkarai | Etimaram muniyappan Kovil | 11.66397 | 77.31849 |
| 49 | Sathy | Anakkarai | Vinayagar Kovil | 11.69939 | 77.26389 |
| 50 | Sathy | Ekkathur | Bensi Muniyappan Kovil | 11.663645 | 77.266033 |
| 51 | Sathy | Ekkathur | Periyamini Kovil | 11.645536 | 77.270582 |
| 52 | Sathy | Ekkathur | Pathimaduvu basuveswara kovil | 11.713681 | 77.239998 |
| 53 | Sathy | Ekkathur | Uppugudda mariyamman kovil | 11.671752 | 77.248015 |
| 54 | Sathy | Ekkathur | Nellikarai madeswaran kovil | 11.667961 | 77.247942 |
| 55 | Sathy | Ekkathur | Kakkili muniyappan kovil | 11.658728 | 77.252805 |
| 56 | Sathy | Ekkathur | Thottimaduvu muniyappan kovil | 11.630213 | 77.2284277 |
| 57 | Sathy | Ekkathur | Anaimariyamman Kovil | 11.632596 | 77.287952 |
| 58 | Sathy | Ekkathur | Karaiveethi madeswaran kovil | 11.675038 | 77.234376 |
| 59 | Vilamundy | Patramangalam | Banni mukkan kovil (Vakkanamaram) | | |
| 60 | Vilamundy | Patramangalam | Sulakarai mariyamman kovil | | |
| 61 | Vilamundy | Patramangalam | Sulakarai mariyamman kovil (inside forest) | | |
| 62 | Vilamundy | Singamalai | Sangapuri mariyamma kovil | | |
| 63 | Vilamundy | Singamalai | Bathrakali amman kovil | | |
| 64 | Vilamundy | Singamalai | Pallathu magaliamman | | |
| 65 | Vilamundy | Singamalai | Karuprayan kovil | | |
| 66 | Vilamundy | Singamalai | Koppa - Sudukadu (Irular) | | |
| 67 | Vilamundy | Singamalai | Banjikara mariyamman kovil | | |
| 68 | Vilamundy | Vilamundy West | Othapanamarakadu Karupurayan kovil | 11.446447 | 77.088483 |
| 69 | Vilamundy | Vilamundy West | Othapanamarakadu Pillayar kovil | 11.437289 | 77.093983 |
| 70 | Vilamundy | Vilamundy West | Vallkoradu Pillayar kovil | 11.43823 | 77.084639 |
| 71 | Vilamundy | Vilamundy West | Karupurayan kovil | 11.417113 | 77.086804 |
| 72 | Vilamundy | Vilamundy West | Madheswaran kovil | 11.407425 | 77.082189 |
| 73 | Vilamundy | Vilamundy East | Chinna Bannariamman Kovil | 11.413301 | 77.135596 |
| 74 | Vilamundy | Vilamundy East | Perumal Kovil | 11.431516 | 77.141876 |
| 75 | Vilamundy | Vilamundy East | Aanjaneyar kovil | 11.4391101 | 77.145046 |
| 76 | Vilamundy | Vilamundy East | 108 Kumaran kovil | 11.436695 | 77.151469 |
| 77 | Vilamundy | Vilamundy East | Karuppurayan kovil | 11.445436 | 77.161114 |
| 78 | Vilamundy | Vilamundy East | Vettaikaran kovil | 11.440356 | 77.171416 |
| 79 | Vilamundy | Vilamundy East | Karuppurayan kovil | 11.440817 | 77.171324 |
| 80 | Thalavadi | Chikkali | Kumbeswaran kovil(Irripuram) | 11.75063 | 77.00787 |
| 81 | Thalavadi | Neithalapuram north | Kumbeswaran kovil | 11.66108 | 77.05626 |
| 82 | Thalavadi | Neithalapuram north | Kavi Basappa kovil | 11.68143 | 77.02648 |
| 83 | Thalavadi | Neithalapuram north | Kumbeswaran kovil | 11.7136358 | 77.0701251 |
| 84 | Thalavadi | Kodampalli | Kutru swamy kovil | 11.7136795 | 77.0197221 |
| 85 | Thalavadi | Tikinarai north | Kanda Madeswaran kovil | 11.6899868 | 76.9993916 |
| 86 | Thalavadi | Kumtapuram | Kumbeswaran kovil | 11.781559 | 77.0411968 |
| 87 | Thalavadi | Kumtapuram | Aktar Mariyamman kovil | 11.781559 | 77.0411968 |
| 88 | Thalavadi | Kumtapuram | Aktar Mariyamman kovil(Inside forest) | | |
| 89 | Jirahalli | Jirahalli | Makkal malappa kovil | 11.673182 | 76.957669 |

| | | | | | |
|-----|-------------|----------------|---|------------|------------|
| 90 | Jirahalli | Jirahalli | Kuta Madappa kovil | 11.642192 | 76.962649 |
| 91 | Jirahalli | Tiknarai South | Kumbappa kovil | 11.642657 | 76.909066 |
| 92 | Jirahalli | Tiknarai South | Kambatha hoddu kovil | 11.665714 | 76.981349 |
| 93 | Jirahalli | Belathur | Arakkal Madhappan kovil | 11.62133 | 76.84883 |
| 94 | Jirahalli | Belathur | Soolaikarai Madhappan kovil | 11.602834 | 76.887862 |
| 95 | Jirahalli | Belathur | Kandhankkal kovil | 11.6075707 | 76.8656902 |
| 96 | Jirahalli | Gettavadi | Bomappa kovil | 11.6493786 | 76.9265089 |
| 97 | Jirahalli | Gettavadi | Kumbappa kovil | 11.727719 | 76.923236 |
| 98 | Jirahalli | Palayam | Kongalli kovil | 11.654487 | 76.8629154 |
| 99 | Jirahalli | Palayam | Kalveera Madhappa kovil | 11.6599483 | 76.8403024 |
| 100 | Jirahalli | Palayam | Bomappa kovil | 11.6848337 | 76.8579567 |
| 101 | Jirahalli | Palayam | Nila Basappa kovil | 11.6780327 | 76.8730646 |
| 102 | Jirahalli | Palayam | Kaskallani Madhappan kovil | 11.692956 | 76.858102 |
| 103 | Bavanisagar | Thengumarauda | Mondi basuvan | | |
| 104 | Bavanisagar | Thengumarauda | Theppathurai mariyamman | | |
| 105 | Bavanisagar | Thengumarauda | Thottu maduvu mariyamman | | |
| 106 | Bavanisagar | Thengumarauda | Dasappathurai samy | | |
| 107 | Bavanisagar | Thengumarauda | Karupparayan | | |
| 108 | Bavanisagar | Thengumarauda | Vinayagar samy | | |
| 109 | Bavanisagar | Gejjalatti | Durga | | |
| 110 | Bavanisagar | Gejjalatti | Kottai mulai mariyamman | | |
| 111 | Bavanisagar | Gejjalatti | Irular samathi | | |
| 112 | Bavanisagar | Gejjalatti | Masaniamman kovil | | |
| 113 | Bavanisagar | Gejjalatti | Karuvanrayan kovil | | |
| 114 | Bavanisagar | Gejjalatti | Majanthaiyan | | |
| 115 | Bavanisagar | Gejjalatti | Kaaturayar samy | | |
| 116 | Bavanisagar | Gejjalatti | Mallaiyan samy | | |
| 117 | Bavanisagar | Gejjalatti | Atta kadavu samathi | | |
| 118 | Bavanisagar | Gejjalatti | Ethir madai samy | | |
| 119 | Bavanisagar | Gejjalatti | Ethir madai samy | | |
| 120 | Bavanisagar | Singamalai | Thannachiyappan kovil | | |
| 121 | Bavanisagar | Singamalai | Bathirakali kovil | | |
| 122 | Bavanisagar | Singamalai | Pallathu mahaliyamman kovil | | |
| 123 | Bavanisagar | Singamalai | Sangapura mariyamman kovil | | |
| 124 | Bavanisagar | Singamalai | Mokkai mariyamman kovil | | |
| 125 | Bavanisagar | Patramangalam | Pannimakkan kovil | | |
| 126 | Bavanisagar | Patramangalam | Sulakkarai mariyamman kovil | | |
| 127 | Bavanisagar | Patramangalam | Bedarkan mariyamman kovil | | |
| 128 | Bavanisagar | Patramangalam | Madeswaran kovil | | |
| 129 | Bavanisagar | Dhotakombai | Dhotakombai mariammam kovil | 11.517 | 77.044 |
| 130 | Bavanisagar | Dhotakombai | Swammy Bhodhikoppai piruvu | 11.517 | 77.044 |
| 131 | Bavanisagar | Dhotakombai | Katraiyar kovil | 11.5503 | 77.0546 |
| 132 | Bavanisagar | Dhotakombai | Bongali Swamy kovil | 11.5539084 | 77.055572 |
| 133 | Bavanisagar | Dhotakombai | Dhonaimadu saragam | 11.55039 | 77.05537 |
| 134 | Bavanisagar | Dhotakombai | Miniyappan | | |
| 135 | Bavanisagar | Dhotakombai | Deepavarai samy | | |
| 136 | Bavanisagar | Kothamangalam | Karumariyamman kovil | 11.49926 | 77.11633 |
| 137 | Bavanisagar | Kothamangalam | Simmalai Madeshwaran kovil | 11.52914 | 77.11446 |
| 138 | Bavanisagar | Kothamangalam | Semmalai Vinayagar kovil | 11.53067 | 77.11253 |
| 139 | Bavanisagar | Kothamangalam | Karachikorai Bannariamman kovil | 11.49469 | 77.77088 |
| 140 | Bavanisagar | Kothamangalam | Varadharayan kovil | 11.5088 | 77.07827 |
| 141 | Bavanisagar | Kothamangalam | Madeswaran Kovil | 11.52416 | 77.08727 |
| 142 | Bavanisagar | Kothamangalam | Karupuswamy kovil | 11.48745 | 77.10216 |
| 143 | Bavanisagar | Kothamangalam | Kannimaariamman kovil | 11.54927 | 77.9106 |
| 144 | Bavanisagar | Kothamangalam | Semmalai Murugan kovil | 11.52616 | 77.10239 |
| 145 | Bavanisagar | Kothamangalam | Kannimar padugai kovil - Madeswarar kovil | | |
| 146 | Bavanisagar | Kothamangalam | Madeswaran kovil (Kalla madappan kovil) | | |
| 147 | Bavanisagar | Kothamangalam | Saamy malai | | |

| | | | | | |
|-----|-------------|--------------------|-------------------------------------|------------|------------|
| 148 | Bavanisagar | Kothamangalam | Saamy | | |
| 149 | Bavanisagar | Bannari | Chinna Bannariamman Kovil | 11.57802 | 77.098472 |
| 150 | Bavanisagar | Bannari | Uppuchandu mariyamman kovil | 11.54784 | 77.11846 |
| 151 | Bavanisagar | Bannari | Kalla madappan- Eswaran | 11.541924° | 77.135815° |
| 152 | Bavanisagar | Bannari | Madeswaran Kovil | 11.550895° | 77.138236° |
| 153 | Bavanisagar | Bannari | Bannari amman kovil | 11.553012° | 77.139334° |
| 154 | Bavanisagar | Bannari | Aaripalayathu mariyamman kovil | 11.557656° | 77.136455° |
| 155 | Bavanisagar | Bannari | Vinayagar Kovil | 11.581850° | 77.132447° |
| 156 | Bavanisagar | Bannari | Thenparai Kovil | | |
| 157 | Hasanur | Hasanur | Devarkudi | | |
| 158 | Hasanur | Hasanur | Sideswaran kovil | | |
| 159 | Hasanur | Tattavadi | Tattavadi mariyamman kovil | | |
| 160 | Hasanur | Manikal | Onnursamy kovil | | |
| 161 | Hasanur | Hasanur | Madeswaran kovil | | |
| 162 | Hasanur | Binakkanalli South | Bargur mariyamman kovil | | |
| 163 | Hasanur | Binakkanalli South | Whistle mariyamman kovil | | |
| 164 | Hasanur | Mavallam | Rangasamy Kovil | | |
| 165 | Hasanur | Mavallam | Madeswaran kovil | | |
| 166 | Hasanur | Mavallam | Eerul Kovil | | |
| 167 | Hasanur | Kotadai | Pattalamman kovil | | |
| 168 | Hasanur | Kotadai | Santhapallam mariyamman kovil | | |
| 169 | Hasanur | Kotadai | Saamy maduvu madeswara kovil | | |
| 170 | Hasanur | Kotadai | Mahalinga samy kovil | | |
| 171 | Hasanur | Kotadai | Jaderuthrasamy kovil | | |
| 172 | Hasanur | Kakkarai | Oddukal muniyappan kovil | | |
| 173 | Hasanur | Kakkarai | Bettumandhai Madeswaran kovil | | |
| 174 | Hasanur | Kakkarai | Bettumandhai muneeswaran kovil | | |
| 175 | Hasanur | Kakkarai | Gedessal mariyamman kovil | | |
| 176 | Talamalai | Talamalai | Muniyappan Kovil (Ramaranai) | | |
| 177 | Talamalai | Talamalai | Kadraiyan Kovil (Ramaranai) | | |
| 178 | Talamalai | Talamalai | Veera bathveswarar (Koli Pannai) | | |
| 179 | Talamalai | Bejalatti | Ramarpatham | | |
| 180 | Talamalai | Bejalatti | Alagu madeswaran - Kodipuram | | |
| 181 | Talamalai | Bejalatti | Sennenjan - Orabu Kovil | | |
| 182 | Talamalai | Bejalatti | Madeswaran (Gali Dhimbam) | | |
| 183 | Talamalai | Onnathattu | Aalamalai aiyappa kovil | | |
| 184 | Talamalai | Onnathattu | Belanathamariyamman | | |
| 185 | Talamalai | Onnathattu | Muneswaran - Jadapallam | | |
| 186 | Talamalai | Onnathattu | Athipatti Maryamman | | |
| 187 | Talamalai | Onnathattu | <i>Jogatti Mariyamman</i> | | |
| 188 | Talamalai | Onnathattu | <i>Gulukkupatti mariyamman</i> | | |
| 189 | Talamalai | Onnathattu | Ponnaipatti mariyamman (Mavanattam) | | |
| 190 | Talamalai | Onnathattu | <i>Aalasthirai mariyamman</i> | | |
| 191 | Talamalai | Onnathattu | Muni (Girimalai) | | |
| 192 | Talamalai | Onnathattu | Mandresi amman kovil | | |
| 193 | Talamalai | Onnathattu | Neerverai Muniyappan | | |
| 194 | Talamalai | Onnathattu | Kadraiyan Kovil (Gali dhimbam) | | |
| 195 | TN Palayam | Gundri | basuvesswarar | 11.63949 | 77.39583 |
| 196 | TN Palayam | Gundri | Jothi Maduvu | 11.64952 | 77.39635 |
| 197 | TN Palayam | Gundri | Eggara Perumal | | |
| 198 | TN Palayam | Gundri | Kerana Mariyamman | 11.62811 | 77.40758 |
| 199 | TN Palayam | Banglapudur | Eggara Boli, Manjumalai Poli | | |
| 200 | TN Palayam | Gundri | Boothivarai Muniyappan Kovil | 11.38577 | 77.24508 |
| 201 | TN Palayam | Gundri | Vinayakar Kovil | 11.64222 | 77.414916 |
| 202 | TN Palayam | Gundri | Vaitrupullai | 11.64208 | 77.41522 |
| 203 | TN Palayam | Gundri | Bhermeswaran | 11.64036 | 77.41709 |
| 204 | TN Palayam | Gundri | Bommarayan | 11.63365 | 77.42376 |
| 205 | TN Palayam | Gundri | Jadaswamy | 11.6301 | 77.42916 |
| 206 | TN Palayam | Gundri | Siloru Mariyamman | 11.63423 | 77.42442 |
| 207 | TN Palayam | Gundri | Bhasaveswaran Madav | 11.67594 | 77.44037 |
| 208 | TN Palayam | Gundri | Gammi Mathapan | 11.67089 | 77.44348 |

| | | | | | |
|-----|------------|-----------------|--|----------|-----------|
| 209 | TN Palayam | Arigium | Oragamalai Rangasamy - God | | |
| 210 | TN Palayam | Banglapudur | Karikal Madhyan Kovil | 11.53161 | 77.40094 |
| 211 | TN Palayam | Banglapudur | Nava Kinar Madhyan Kovil | 11.54962 | 77.41206 |
| 212 | TN Palayam | Banglapudur | Manikara Muniyappan | 11.57739 | 77.40917 |
| 213 | TN Palayam | Banglapudur | Kannimaroothu | 11.59971 | 77.4166 |
| 214 | TN Palayam | Banglapudur | Manjal Rajan Kovil/Gamathan Kovil | 11.5937 | 77.41445 |
| 215 | TN Palayam | Banglapudur | Gudukavare Muniyappan | 11.5937 | 77.4145 |
| 216 | TN Palayam | Banglapudur | Manjurayan Kovil | | |
| 217 | TN Palayam | Kadambur East | Oragamalai Rangasamy - Stone | | |
| 218 | TN Palayam | Kadambur East | Paatapan Kovil | 11.6033 | 77.34232 |
| 219 | TN Palayam | Kadambur East | Jada Swamy Kovil | 11.60274 | 77.34046 |
| 220 | TN Palayam | Kadambur East | Pachai Perumal Kovil | 11.62914 | 77.34305 |
| 221 | TN Palayam | Kadambur East | Rangaswamy Kovil - Top | 11.6314 | 77.35627 |
| 222 | TN Palayam | Kadambur East | Rangaswamy Kovil | 11.62795 | 77.34346 |
| 223 | TN Palayam | Kadambur East | Karupuswamy Kovil | 11.62895 | 77.3487 |
| 224 | TN Palayam | Kadambur East | Kele Rangaswamy Kovil Para (Fake Temple) | 11.63037 | 77.353038 |
| 225 | TN Palayam | Kadambur East | Yeggara Muniyappan Kovil | 11.61079 | 77.41825 |
| 226 | TN Palayam | Kadambur East | Ella Muniyappan | 11.60204 | 77.41688 |
| 227 | TN Palayam | Kadambur East | Fake Temple | 11.59971 | 77.4166 |
| 228 | TN Palayam | Kanakkampalayam | Vedhavarai Muniyappan | 11.35123 | 77.26166 |
| 229 | TN Palayam | Kanakkampalayam | Kurukapalla Mariyamman Kovil | 11.3355 | 77.26274 |
| 230 | TN Palayam | Kanakkampalayam | Sundakatu Perumal Kovil | 11.32143 | 77.25455 |
| 231 | TN Palayam | Kanakkampalayam | Palaya Mathaiyan Kovil | 11.56934 | 77.43246 |
| 232 | TN Palayam | Kanakkampalayam | Vedhaparai Mariamman Kovil | 11.58265 | 77.43777 |
| 233 | TN Palayam | Kanakkampalayam | Vedhaparai Muniyappan Kovil | 11.58619 | 77.43796 |
| 234 | TN Palayam | Kanakkampalayam | Kurukkupallam Mariyamman Kovil | 11.56528 | 77.44094 |
| 235 | TN Palayam | Kanakkampalayam | Sundakattu Perumal Kovil | | |
| 236 | TN Palayam | Kongarpalayam | Kaloothi Muniyappan | 11.61244 | 77.37666 |
| 237 | TN Palayam | Kongarpalayam | Kaloothi Muniyappan Adhi Kovil | 11.61242 | 77.37685 |
| 238 | TN Palayam | Kongarpalayam | Madheswaran Kovil | 11.57507 | 77.37207 |
| 239 | TN Palayam | Kongarpalayam | Magali Amman Kovil | 11.5859 | 77.38409 |
| 240 | TN Palayam | Kongarpalayam | Aadhi Perumal Madhyan Kovil | 11.53176 | 77.38786 |
| 241 | TN Palayam | Kongarpalayam | Karuprayan Kovil | 11.53159 | 77.3898 |
| 242 | TN Palayam | Kongarpalayam | Vettai Swamy | 11.5294 | 77.38211 |
| 243 | TN Palayam | Kongarpalayam | Kizakumala Andavar | 11.53409 | 77.38491 |
| 244 | TN Palayam | Kongarpalayam | Kattisoru Aiyyan Kovil | 11.53424 | 77.38364 |
| 245 | TN Palayam | Kovilur | Jade Samy | | |
| 246 | TN Palayam | Kovilur | Bommarayan | 11.64567 | 77.41248 |
| 247 | TN Palayam | Kovilur | Vedai Kannappan Nayakkar | 11.67883 | 77.41402 |
| 248 | TN Palayam | Kovilur | Anjanai Atheshwarar | | |
| 249 | TN Palayam | Kovilur | Guthiyalathur Matheshwaran | 11.67975 | 77.3532 |
| 250 | TN Palayam | Kovilur | Kuthiyalathur Madhyan Kovil | 11.68095 | 77.35329 |
| 251 | TN Palayam | Kovilur | Kotta Muniyappan Kovil | 11.68036 | 77.35393 |
| 252 | TN Palayam | Kovilur | Makali Amman Kovil | 11.66116 | 77.36434 |
| 253 | TN Palayam | Kovilur | Madru Ammasiyamman Kovil | 11.67382 | 77.35602 |
| 254 | TN Palayam | Kovilur | Eesan Komapi Madhyan Kovil | 11.65693 | 77.3634 |
| 255 | TN Palayam | Kovilur | Anjaneyar Kovil | 11.6896 | 77.36578 |
| 256 | TN Palayam | Kovilur | Kalbhavi Madhyan Kovil | 11.65133 | 77.37139 |
| 257 | TN Palayam | Kovilur | Amman Alaikarathu | 11.65254 | 77.37669 |
| 258 | TN Palayam | Kovilur | Sevuttu Mariamman | 11.65232 | 77.37686 |
| 259 | TN Palayam | Kovilur | Osurvidhi Kuttai Cemetery | 11.64513 | 77.39639 |
| 260 | TN Palayam | Makkampalayam | Bbandukadu Mariyamman | 11.68176 | 77.40853 |
| 261 | TN Palayam | Makkampalayam | Thudhu Matheshwaran | | |
| 262 | TN Palayam | Makkampalayam | Periya Pallam Basuveswara | | |
| 263 | TN Palayam | Makkampalayam | Kombi Matheshwarar | | |
| 264 | TN Palayam | Makkampalayam | Kodukal Matheshwaran | 11.77287 | 77.41233 |
| 265 | TN Palayam | Makkampalayam | Basuvanavarthi Silaikal Madeswarar | 11.74273 | 77.41273 |
| 266 | TN Palayam | Makkampalayam | Badrakali Amman Gudae | 11.72931 | 77.42208 |
| 267 | TN Palayam | Makkampalayam | Jalakan Madav | 11.73185 | 77.42993 |
| 268 | TN Palayam | Makkampalayam | Yethathatti Bhasaveswaran | 11.71477 | 77.44151 |
| 269 | TN Palayam | Makkampalayam | Sakkara Madahapan Kovil | 11.71689 | 77.38747 |
| 270 | TN Palayam | Makkampalayam | Kumita Madheswaran | 11.76141 | 77.38219 |

| | | | | | |
|-----|------------|---------------|----------------------------------|----------|----------|
| 271 | TN Palayam | Makkampalayam | Bedar Kannapan | 11.68802 | 77.40281 |
| 272 | TN Palayam | Makkampalayam | Prayer Before Collecting Honey | 11.77296 | 77.41244 |
| 273 | TN Palayam | Vilankombai | Manjalrayan Temple | 11.58933 | 77.37169 |
| 274 | TN Palayam | Vilankombai | Vellaipara Muniyappan | 11.60449 | 77.36369 |
| 275 | TN Palayam | Vilankombai | Kizakumala Andavar | 11.5331 | 77.33672 |
| 276 | TN Palayam | Vilankombai | Malliyamman Kovil | | |
| 277 | TN Palayam | Vilankombai | Mariyamman Kovil | | |
| 278 | TN Palayam | Vilankombai | Boomiveeran Kovil; | | |
| 279 | TN Palayam | Vilankombai | Mayavan Kovil | | |
| 280 | TN Palayam | Kadambur East | Sola Muniyappan Kovil | 11.61665 | 77.34235 |
| 281 | Germalam | Germalam East | Ella basuvappan kovil | | |
| 282 | Germalam | Germalam East | Anjaneyar Kovil | | |
| 283 | Germalam | Germalam East | Karaiyan Kovil | | |
| 284 | Germalam | Kotamalai | Madheswaran Kovil | | |
| 285 | Germalam | Kotamalai | Perumal samy kovil - Devar malai | | |
| 286 | Germalam | Kadatti | Muneeswarar kovil | | |
| 287 | Germalam | Germalam East | Madheswaran Kovil | | |
| 288 | Germalam | Kotamalai | Mariyamman Kovil | | |
| 289 | Germalam | Gedessal | Konnur samy kovil | | |
| 290 | Germalam | Minjukuli | Minjukuli mariyamman kovil | | |
| 291 | Germalam | Germalam west | Samuthani Kovil | | |
| 292 | Germalam | Germalam west | Kongali madheswaran kovil | | |
| 293 | Germalam | Germalam west | Temple - Sopana beta | | |
| 294 | Germalam | Gedessal | Madheswaran Kovil | | |
| 295 | Germalam | Gedessal | Mariyamman Kovil | | |

Appendix 6

OFFENSE CASES IN BUFFER ZONE

ANNEXURE : 6

**WILDLIFE OFFENCE - PENDING CASES DATA STATEMENT IN SATHYAMANGALAM TIGER RESERVE
UPTO 18-01-2018 – BUFFER ZONE**

| SL. No. | O.R.No. & Date | Name of the Species | Place of Occurrence | Name of the Range | No. of Accused | Name of the Accused | Seized Material | Action Taken | | Remarks |
|---------|----------------|-----------------------------|---------------------|-------------------|----------------|--|--|---------------------|------------|---|
| | | | | | | | | Prosecuted / CC No. | Compounded | |
| (1) | (2) | (3) | (4) | (5) | (6) | (7) | (8) | (9) | (10) | (11) |
| 1. | 1/2000 | Illegal possession of tusks | Sathyamangalam | Sathyamangalam | 7 | A1) Arumugan @ Arukutti (24) S/o Muthusamy, 216, Muthuraiyar Colony, Puliankombai, Sathyamangalam Taluk. A2) Govindaraj (36) S/o Karuppana Gounder, Raja poyan Thottam, Periyakulam, Sathyamangalam Taluk. A3) Shanmugam (26) S/o Palanisamy, Kuttaithottam, Periyakulam, Sathyamangalam Taluk. A4) Jawahar, (41) S/o Samiyappa Mudaliar, Samiyappa Mudaliyar Thottam, Periyakulam, | Country Weapon - 1 Explosives Elephant Tusk - 20 Nos | 94/2000 | | Case Under Trail CC No.48/2016 Hearing Date 01.09.2017 CC No.94/2000 Hearing Date 31.08.2017 CC No.117/2001 Hearing Date 29.08.2017 |

| | | | | | | | | | | |
|----|-------------------------------|--|--|-----------------------------|----|---|--|----------------------------|--|---|
| | | | | | | <p>Sathyamangalam Taluk. A5) Rajendran (22) S/o Marappa Gounder, 222, Chinnakuttigounder Thottam Periyakulam, Sathyamangalam Taluk. Abscanding Accused A6. Molukkan (a) Veerappan (Age 53) S/o Munusamy, Gobi Natham A7. Chandhiran (Age 32) S/o sivanappa Gounder C.K.Palayam</p> | | | | |
| 2. | 3/03 dt. 24.12.20 03 | Illegal possession of Tiger skin | Bannari to Mysore National Highways Road, (¾ km distance between Bannari) | Sathya mangalam Range | 01 | <p>A1) Sagul Amith, (56) S/o Kareem, 37, Venkatraman St. , Gobichettipalayam.</p> | Tiger Skin - 1 No Uriya Polythene Bag - 1 No | C.C.N o.145/ 2005 | | Summon pending due to Accused given the false Address |
| 3. | 1/05 dt. 17.07.20 05 | Wildlife hunting- removed elephant tusks | Kuthiyalath ur R.F. C.K.Palaya m Beat, | Sathya mangalam Range | 03 | <p>A1) Kalan (45), S/o Balan, A2) Raman (39), S/o Sadayan, A3) Madhapan(21), S/o nanjan, Three accused are residing in uginium forest settlement area</p> | Tusk - 2 Nos Uriya Bag - 1 Nos | | | A form filed CC No Awaited |
| 4. | 4/06 dt. 25.08.20 06 | Wildlife hunting | Kuthiyalath ur R.F. Kadambur West Beat, Perumpalla m Saragam | Sathya mangalam Range | 02 | <p>A1) Arapuli,(44) S/o Pethe Gounder, Thondur, Senkadu. A2) Perumal (20),</p> | Single Barrle Gun -2 Nos. Deer Skin; - 1 No. Sambar Horn - 1 No. Spotted Deer Horn - 2 Nos. | C.C. No. await ed | | A form filed CC No Awaited |

| | | | | | | | | | | |
|----|-------------------------------|------------------------------------|---|---------------------------|----|---|--|----------------------------|--|---|
| | | | | | | S/o Sadaiyappan, Thondur, Senkadu. | | | | |
| 5. | 2/07 dt. dt. 5.10.07 | Elephant Poaching | Ullepala m R.F. Ekkathur Beat, Permaduvu Pallam Saragam | Sathyamangala m Range | 04 | A1) Madevan, S/o Kuttiyappa naiker, A2) Guru, S/o Kuttiyappa naiker, A3) Krishnan, S/o Madhaiya naicker, A4) Siva, S/o Ramjinaicker | No Seized materials | C.C. No. 98/20 16 | | Case Under Trail |
| 6. | 1/08 dt.17.1.0 8 | Attempt to hunt wild animals | Chikkarasa mpalayam Beat, Vengapadhi Kalthadam Saragam | Sathyamangala m Range | 02 | A1) Kumar, S/o Rayan, A2) Arumugam, S/o Bomman | Unlicensed Country Gun - 1 No Lead Bomb - 2 Nos | - | | Case is pending more than 10 years. Hence Legal Opinion called for the APP for disposal of the case |
| 7. | 2/08 dt. 19.03.20 08 | Attempt to hunt wild animals | Chikkarasa mpalayam Beat, Narasan Kuttai Saragam | Sathyaman- galam Range | 03 | A1) Vellaiyan, S/o Rangasamy A2) Palani, S/o Chinna karuppan A3) Sownthararajan, S/o Palanisamy Gr. | Black Cable Wire - 1 Roll Torch Light - 1 No Scimitar - 1 No | | | Case is pending more than 10 years. Hence Legal Opinion called for the APP for disposal of the case |
| 8. | 5/08 dt. 25.12.20 08 | Attempt to hunt wild animals | Bannari To Dhimbam Road 24 and 25 Hairpin | Sathyaman- galam Range | 04 | A1) Angappan, Driver(36) S/o Kandasamy, No. 272, Jalakandapuram Road, Edapadi Tk, | TAVERA car – 1 No. 12 War Gun - 1 No. Life Bullet - 5 Nos, Empty Bullet - 2 Nos, | | | Case is pending more than 10 years. Hence |

| | | | | | | | | | | |
|----|-------------------------|---------------------|---|--------------------------|----|--|-------------------|--|--|---|
| | | | bend | | | A2) Salem Dist. Tamilselvan, (44) S/o Mohan, Chettimankurichi, Ottapatti, Edapadi Tk, A3) Salem Dist. Rajeskumar, (33) S/o Rajasekaran, 112, Vellandivalasu, Edapadi Tk, Salem Dist. A4) Kannan, s/o Perumal, 5/12, A2 State Bank Quarters backside, Mettur, Salem Dist. | Lead piece - 1 No | | | Legal Opinion called for the APP for disposal of the case |
| 9. | 3/09 dt. 08.08.09 | Hunting with gun | Anaikarai Beat, Modikadavu Saragam | Sathyamangala m Range | 05 | A1) Anandan, S/o.Kannan, Ammankoil Street, Narasapuram., K.N.Palayam. A2) Sakthivel, S/o.Rangappan, Ammankoil Street, Narasapuram.,K.N. Palayam. A3) Palanisamy, S/o.Poosari, Ammankoil Street, Narasapuram., K.N.Palayam. A4) Poosari, S/o Poosari, Ammankoil Street, Narasapuram.,K.N. Palayam. A5) Rasan, S/o.Pilli, Ammankoil Street. | Gun - 1 No. | | | Case is pending more than 10 years. Hence Legal Opinion called for the APP for disposal of the case |

| | | | | | | | | | | |
|-----|---------------------------------|--|---|--------------------|----|--|---|---------------------------|---|--|
| | | | | | | Narasapuram, K.N.Palayam. | | | | |
| 10. | 5/09 dt. 21.11.09 | Hunting of tusk | Anaikarai Beat, Modikadavu Saragam | Sathyamangala m | 04 | A1) Chinnsamy, S/o.Sadaiyappan, Modikadavu, Guthiyalathur Village, A2) Duraisamy, S/o.Ramasamy, 22, Modikadavu, Guthiyalathur Village, A3) Ravikumar, S/o.Periyasamy, 23, Modikadavu, Guthiyalathur Village, A4) Sadaiyappan, S/o.Kuppa gounder, Modikadavu, Guthiyalathur Village. UDOR | Tusks in spitted stage - 1 No Axe - 1 No Scimitar; - 1 No. | C.C. No. 4/200 7 | | Case under Trial |
| 11. | 05/2011 dt: 02.06.11 | Hunting of Peacock | Weigh Bridge Section, K.D.N.Palay am Beat, Ottakuttai Saragam | Sathya mangalam | | | 1. Death Peacock -1 2. Tourn Light - 1 3. Country Weapon - 1 4. Torch Light with Belt- 1 Oil Tin Box with Switches | | | Case is pending more than 5 years. Hence Legal Opinion called for the APP for disposal of the case |
| 12. | 1/2012 dt. 10.01.20 12 | Illegal possession of Leopard nail 2 Nos and Elephant hair -2 Nos. | | Sathya mangalam | 1 | Ranganathan, age 42, S/o Nachimuthu Muthaliar. D. No. 110, MGR Nagar, Malaiyadipudur village, Sathyamangalam | Leopard nail 2 Nos Elephant hair -2 Nos. | 59/13 | , | Case under trial |
| 13. | 5/2012 | Makna | Patta Land | Sathya | 1 | Pongiannan, S/o | Tushes - 2 | -- | , | Case under |

| | | | | | | | | | | |
|-----|---|---|-----------------------------|--------------------|---|---|---|-------|---|--|
| | dt. 19.05.20 12 | Elephant died due to Electrocution in Patta Land | | mangalam | | Chenniappa Gounder, Age 56, Basuvanapuram, Sathyamangalam Taluk. | | | | trial |
| 14. | 8/12, dt. 04.11.12 | Death of Indian Gaur due to Accident of Vehicle | Bannari – Mysore Road | Sathyamangalam | 1 | 1)Karunakaran, S/o Bose, Kovai | Innova Car TN 38 AU 7950 | 61/13 | , | Case under trial |
| 15. | WLOR 09/12, dt. 3.12.12 | Hunting of Monitor Lizard | | Sathya mangalam | 1 | Arunachalam, S/o Veerasamy, Age 29, Kottuveerampalayam, Pillaiyar Kovil street. 19 th Ward, Sathy | Monitor Lizard -1 | -- | , | Case under trial |
| 16. | WLOR 01/2013, dt. 18.03.13 | Illegal Dumping of Plastic Waste and hazardous wastes | Guthiyalath ur RF | Sathya mangalam | 1 | Escaped accused T.Sathiyamoorthy, S/o Thangavelu, 211, MRM Thottam, M.Komarapalayam, Sathyamangalam | 2 Gunny bag Plastic wastes | -- | , | Case is pending more than 5 years. Hence Legal Opinion called for the APP for disposal of the case |
| 17. | WLOR 02/2013, dt. 20.03.20 13 | Tresspass in to the RF areas with Country Gun for hunting | Guthiyalath ur RF | Sathyamangalam | | UDOR | Country Gun -2 Gun powder with Gunny bag -1 | -- | , | Case is pending more than 5 years. Hence Legal Opinion called for the APP for disposal of |

| | | | | | | | | | | |
|-----|------------------------------------|---------------------------------------|-------------------------|----------------|---|--|---|---------|--|------------------|
| | | | | | | | | | | the case |
| 18. | WLOR. No.8/13 dt.1.11.13 | Illegal transport of Pangolian scales | K.N.Palaya m | Sathyamangalam | 2 | 1) S.Perumal, S/o Sadaippan, Age 30, Madikethoddi, Kanakundur, 2) Rangasamy, S/o Perumal, Age 40, Ramabailurthoddi, Chickkarasampalayam. | Pangolian scales – 850 g Star city Bike -1 No. TN 39, AL 2806 | | | Case under trail |
| 19. | WLOR. No.10/13 dt.23.11.13 | Hunting of Black buck | Kadambur west beat area | Sathyamangalam | 5 | 1) R.Jokhi, S/o Raman, Age 47, Osapalayam, Guthiyalathur Village 2) M.Ramasamy, age 35, S/o Mathan, Pavalakuttai Guthiyalathur Village 3) R.Madevan, age 50, S/o Raman, Osapalayam, Guthiyalathur Village 4) M.Vellaian, Age 60, S/o Maraan, Osapalayam, Guthiyalathur Village 5) M.Periasamy, Age 35, S/o Mathan, Osapalayam, Guthiyalathur Village | Black buck skin and meat | | | Case under trial |
| 20. | WLOR. No. 12/13 dt.01.12. | Killing of Indian Gaur by Poisioning | Ekkathur Beat | Sathyamangalam | 2 | 1) Chinnaraj, Age 46, Kottaithoddi, Karalayam 2) Shiva, age 42, S/o Ramjinaickar, | Country Gun -1 and Sandalwood ships | 55/2017 | | Case under trial |

| | | | | | | | | | | |
|-----|--|--|----------------------|--------------------|----|--|---|-------------|--|----------------------------------|
| | 13 | | | | | Periaullepalam | | | | |
| 21. | WLOR. No.01/20 14 dt.05.01. 14 | Attempt to Hunting of Wild boar | K.N.Palaya m beat | Sathyamangala m | 01 | Ayyappan, S/o Palani, Age 40, D.No. 54, Puliankombai Village, Sathy Taluk. | TVS Bike – TN 36, AZ 4012 Torch Light -1 Country bomb 108 | 17/20 17 | | Case under trial |
| 22. | WLOR. No.02/20 14 dt.06.01. 14 | Illegally removal of Elephant tushes from the died female elephant | K.N.Palaya m beat | Sathyamangala m | 04 | 1) Prakash, S/o Mani, Age 24, Perisalatti, Kadambur. 2) Makes, S/o Perumal, Age 24, Pavalakuttai, Guthiyalathur. 3) Sasikumar, S/o Sadaippan, Age 27, Kittampalayam, Guthiyalathur. 4) Parameshwaran, S/o Palanisamy, Age 30, Dam Road, K.N.Palayam | Elephant Tushes -2 Red color RX Yamaka Bike TN 29, M 6451 | 31/20 17 | | Case under trial |
| 23. | WLOR. No. 10/2014 dt.09.04. 14 | Hunting of deer by using snare | Sathy Section | Sathyamangala m | 01 | J.Rabinson, S/o John age 32, Rajappa Thottam, Peekiripalayam, Chickkarasampalaym | Iron Snare -1 | | | A Form Filed CC No Awaited |
| 24. | WLOR. No.013/2 014 | Attempt to Hunting with Country | Sathyaman galam | Sathyamangala m | 6 | 1) Ayyappan @ Adaikkalam, S/o Samiappan, age 37, Kondappanaickenpalayam | Country made gun -5 Snare -4, Country Bomb -2 | | | Case under trial |

| | | | | | | | | | | |
|-----|--|-----------------------------------|-------------|----------------|----|---|--|--|--|--------------------------------|
| | dt.3.5.14 | made gun | | | | <p>2) Periasamy, S/o Gurunathan, Sge 45, Guthiyalathur.</p> <p>3) Rajendran, S/o Adaikkalam, Age 30, Kondappanaickenpalayam</p> <p>4) Periasamy, S/o Periasamy, Age 45, Guthiyalathur.</p> <p>5) Medevan, S/o Giri, Age 45, Kondappanaicken Palayam</p> <p>6) Periasamy, S/o Karuppusamy, Age 42, Kondappanaickenpalayam</p> <p>7) Samiappan, S/o Kullam, Age 55, Kondappanaickenpalayam</p> <p>8) Sadaippan, S/o Kuppasamy, Age 35, Guthiyalathur.</p> | | | | |
| 25. | <p>WLOR. No.</p> <p>14/2014</p> <p>dt.8.7.14</p> | Hunting of Leopard by using snare | Gundri Beat | Sathyamangalam | 06 | <p>1) Nanjan @ Savurimuthu, Age 55, Rajappan, Kovilur, Gundri.</p> <p>2) Kanthan @ Rangasamy, Age 32, S/o Subramani, Kovilur, Gundri.</p> <p>3) Kannaiyan, Age 45, Masanan, Pogipalayam thotti, Iruttipalayam.</p> <p>4) Ananth, Age 22, S/o Mathappan, Kanakkarai, Germalam</p> <p>5) Perumal, Age 35, S/o Pudulurthu, Kovilur, Gundri</p> <p>6) Kaliappan, S/o Muthu,</p> | <p>1) Leopard Skin - 1</p> <p>2) Leopad teeth, born, and Nail</p> <p>3) Iron Snare-1</p> <p>4) Knife - 1</p> <p>5.TVS Apachi Bike TN 36 T 8476</p> | | | A form pending for APP opinion |

| | | | | | | | | | | |
|-----|--|--|------------------------|----------------|----|---|---|--|--|---------------------|
| | | | | | | Konkadai. | | | | |
| 26. | WLOR No. 4/2015 dt. 10.03.15 | Hunting of spotted deer and Hare by using country made gun | K.N.Palaya m beat | Sathyamangalam | 02 | 1) Periasamy, S/o Kaliappa gounder, Age 45, Pulankattuthoddam, Puliankombai. Escaped Accused 1) Narayanan, S/o Muthusamy, Age 30, Puliankombai. | Country Made Gun -1 Male hare -1 Spotted deer -1 Charge Battery – 2 Gun Powder container -1 Leads bomb and balurs container - 1 | | | Case under trial |
| 27. | ORNo. 06/2015 Date. 07.07.15 | K.N Palayam Beat, Perumpalla m Saragam, Attempt to Hunting | K.N Palayam Beat | Sathyamangalam | 01 | 1. Thangarasu (Age 30) S/o Ramasamy, Moopankuttai Thottam, Perumpallam Anani, K.N.Palayam | Country weapon - 1 Iron rod -1 spotted deer skin (old) -1 Gun Powder with container 1 - 180 gm Explosives with container 10 gm - 1 Cap 11 Cycle balls 1 pocket Small Lead | | | Case under trial |

| | | | | | | | | | | |
|-----|---------------------------------------|---|--|----------------------|----|--|--|---------|--|------------------|
| | | | | | | | bombs 24 Round shape lead bomb 30 Knife-1 | | | |
| 28. | OR No. 08/2015 Date. 26.8.15 | Sathyamangalam Range, K.N Palayam Beat, Perumpallam Water Spread Area, hunting peacock | K.N Palayam | Sathyamangalam | | 1. Saravanan (Age 25) S/o Kittusamy, Dam Road, Narasapuram, Perumpallam Anani, K.N.Palayam, Sathy Range | Single barrel gun -1 Dead peacock -1 Mobile -1 Torch light -1 (4 battery) Torch light -1 (3 battery) | | | Case under trial |
| 29. | OR No. 1/16 Date: 14.02.16 | Suspected death of injured spotted Deer | Weigh Bride Section, K.D.N.Palayam Beat, Thanavasi Revenue Karadu, Near Venkatesh Thottam | Sathyamangalam Range | | UDOR | 1. Dead Spotted Deer - 1 | | | UDOR Case |
| 30. | OR No. 2/2016 dt: 26.02.20 | Sale of Sand and Sempullichan Wood | Weigh Bride Section, K.D.N.Palayam Beat, Puliyankom | Sathyamangalam Range | 03 | 1. Raja (a) Karuppusamy, S/o Thannasi, (Age 40) Vedar Puduvadavalli, Sathyamangalam Nagar, | 1. Sand Boa -1 2. Sandal Perfume Bottles - | 32/2017 | | Case under trial |

| | | | | | | | | | | |
|-----|---------------------------------|--|---|---------------------------|----|--|---|---------------------------|--|--------------------------------------|
| | 16 | Piece | bai Road | | | 2. Joseph Anandakumar S/o Arulappan (Age 27) Housing Unit, Thiruvalluvar Colony, Kenjanur, Sathyamangalam 3. Ramesh S/o Kumanan, (Age 33) Kunnanur, Thiruthuraipoondi TK, Tiruvarur Dt. | 2 3. Sempulichan Wood Piece -20 | | | |
| 31. | 2/2017 dt: 12.02.20 17 | Elephant Death - during postmortem binded wired found on the left leg of the male Elephant | Ekkathur Section, Annaikarai Beat, Mammutti Maduvu Saragam | Sathyamangala m Range | | UDOR | | | | UDOR Case |
| 32. | 4/06 dt. 16.09.20 06 | Leopard killed by poisoning attempt to trade nails and skull | Makkampal ayam Section, Arigium Beat, Jodukaraipa tti Saragam | T.N. Palayam Range | 03 | A1) Peliyan @ Peliathampadi (55) S/oPandaiyathamp adi A2) Kalappan, (60), S/o Kirigouder, Arigium A3) Basuvappan @ Ponnaiyan (56) S/o Kalappan, Arigium. | Leopard head skell - 1> and Nail - 13 Nos | C.C. No. 299/1 0 | | Case Closed. E card awaited |
| 33. | 2/2010 dt. 08.08.10 | Hunting Spotted deer | Kandmbur Vilankombai Beat, | T.N.Palayam Range g | 04 | A1) Kuppusamy, S/o.Iyyanar, Vinopanagar, | 1) Country Gun - 1 No 2) Scimitar - 1 No | | | Case is pending more than 5 |

| | | | | | | | | | | |
|-----|---------------------------|--|---|----------------------|----|--|---|----------------------------|---|---|
| | | | Gunderi pallam Saragam | | | A2) Subramiani, S/o.Kaliappan, Vinopa Nagar. A3) Sekar, S/o.Cinnamuthan, Vinopa Nagar. A4) Cinnan, S/o.Kodiappan, Vinopa Nagar. | 3) Knife - 1 No 4) Headlight - 1 No 5) Recharge Battery - 1 No 6) Dead Deer - 1 No | | | years. Hence Legal Opinion called for the APP for disposal of the case |
| 34. | 4/2010 dt. 29.09.10 | One Male Elephant killed due to Electrocution | Kadambur Pirivu, Vilankombai Beat, Guthiyalathur R.F. near Patta Land | T.N.Palayam Range | 01 | A1) Vadivel, S/o.Arumugam, Kongarpalayam | 1.Binding wire(Old) - 1 Roll and New - 1 Roll 2.Wire (Red) - 1 - Roll 3.Miscellaneous Stick - 13 No | C.C. No. 69/ 2017 | | Case under trial |
| 35. | 3/2011 dt. 11.12.11 | One Female Elephant killed due to electrocution | Kadambur beat Pattaland | T.N. Palayam | 4 | 1) Vijayakumar s/o Subramani, Chinnalapatti, MelPatti kottivanakaadu. 2) Perumal s/o Sellappan, Chinnalapatti, MelPatti kottivanakaadu. 3) Maniyakaran s/o Perumal Chinnalapatti, MelPatti kottivanakaadu. 4) Murugesan s/o Perumal, Chinnalapatti, MelPatti kottivanakaadu. | -- | C.C. No. 5/201 7 | , | Case under trial |
| 36. | 2/2012 dt. 7.3.2012 | Hunting of Spotted deer by throwing stones | Kadambur east beat | T.N.Palayam | 1 | Vellaiappan, S/o Vellaiappan, Chinnasalatti | Stones -3 | 78/15 | , | Case is pending more than 5 years. Hence Legal |

| | | | | | | | | | | |
|-----|---|---|---|-------------|----|--|---|----------------------------|---|--|
| | | | | | | | | | | Opinion called for the APP for disposal of the case |
| 37 | 3/2012 dt. 22.05.20 12 | Attempt to hunting in Reserve Forest Area | Kadambur east beat | T.N.Palayam | 1 | Vettaian, Age 52, S/o Boodasan, Thannirpandal, K.N.Palayam | Country made Gun -1 | 23/20 15 | , | Case is pending more than 5 years. Hence Legal Opinion called for the APP for disposal of the case |
| 38. | 4/2012 22-5-12 | Hunting with sampar deet | T.N.Palaya m | T.N.Palayam | 5 | 1. Veeran (Age 29) S/o Kalan, Mamarathotti 2. Velusamy (Age 37) S/o Dasan , Mamarathotti 3. Jadaisamy (Age 37) S/o Maduran, Mamarathotti 4. Rangan (Age 30) S/o Periya Mathan, Mamarathotti 5. Kannan (Age 47) S/o Chellan, Mamarathotti | Sambar deer -1 Knife – 1 Nylon bag -1 Monitor lizard -1 | 23/15 | , | Case under trial |
| 39. | WLOR 02/2013, dt. 20.10.20 13 | Attempt to sale of Monitor lizard | Vinobanaga r Govt. School back side. | T.N.Palayam | 01 | 1) Ayyanan, S/o Karuppanan, Vinobanagar. | Monitor lizard and Gunny bag | -- | , | A Form pending for APP Opinion |
| 40. | WLOR. No. 02/2014 dt.5.5.14 | Attempt to hunting in RF Areas | Kadambur | T.N.Palayam | 05 | 1) Rajaram, Age 31, S/o Madesan, Kaveripuram, Mettur, 2) Palanisamy, Age 37, S/o Kanniappa Gounder, | TATA Sumo -1 TN 33 AA 1818 Gun Powder – 200 g in the Alumiya container Gun Tab | C.C. No. 22/20 15 | | Case under trial |

| | | | | | | | | | | |
|-----|---|--|---|-------------|----|--|---|-------------|--|---|
| | | | | | | <p>Nelur, Kollegal, C.H.Nagar</p> <p>3) Murugan, Age 30, S/o Subramani, Nelur, Kollegal, C.H.Nagar,</p> <p>4) Selvaraj, Age 30, S/o Munusamy, Nelur, Kollegal, C.H.Nagar.</p> <p>Escaped Accused</p> <p>1) Arjunanan, Nelur, Kollegal, C.H.Nagar, Karnataka.</p> | <p>Kanthaga Powder – 25 g</p> <p>Balrus – 17</p> <p>Knife – 3</p> <p>Torch -1</p> <p>Head light Torch - 1</p> <p>Lead Bomb – 14</p> | | | |
| 41. | <p>WLOR. No. 03/2014 dt.6.5.14</p> | <p>Hunting of deer with Country made gun</p> | Kadambur | T.N.Palayam | 04 | <p>1) Ganapathi, Age 37, S/o Marasamy, Suramparaithoddam, Kongarpalayam</p> <p>2) Mani, Age 24, S/o Maran, Kambanur Colony, Escaped Accused</p> <p>1) Selvan, Age 45, S/o Karupanan, Vinobanagar.</p> <p>2) Ayyappan, Age 44, S/o Rasan, Vinobanagar, Kongarpalayam</p> | <p>Knife – 4</p> <p>Gun Powder – 100 g in the container</p> <p>Kanthaga powder -10 g</p> <p>Spotted deer meat – 5 kg</p> <p>Timber stumb -1</p> <p>Leather piece – 1</p> <p>Deer leg -4</p> | 70/20 15 | | <p>Case Closed. E Card Awaited</p> |
| 42. | <p>WLOR No. 4/2014 dt. 04.12.14</p> | <p>Illegal possession of broken Elephnat Tusks</p> | Chinnathuru vam saragam, Vilankombai beat | T.N.Palayam | 02 | <p>1) Kenjan @ Arumugam, S/o Maran, Age 50, Kakkaiyanur, Sankarapalayam, Anthiyur.</p> <p>2) Banthaiyan, S/o Mathan, Age 45, Karumbarai, Erankattur.</p> | <p>Broken Elephnat Tusks</p> | | | <p>A Form pending for APP Opinion</p> |

| | | | | | | | | | |
|-----|--|---|--|----------------------|----|--|---|--|---|
| 43. | WLOR No. 7/2014 dt. 15.12.14 | Hunting of Peacock | Gunderipall am, RF Vilankombai beat | T.N.Palayam | 03 | 1) Ranjith @ Ranjithkumar, Age 21, S/o Karuppusamy, Vinobanagar, Kongarpalayam. Escaped Accused. 1) Vijay, Age 22, S/o Muthusamy, Vinobanagar, Kongarpalayam. 2) Ranjithkumar, Age 16, S/o Selvan, Vinobanagar, Kongarpalayam | 1) Peacock meat – 2 kgs 2) Balurs – 6 | | A Form pending for APP Opinion |
| 44. | OR No. 04/2015 Date. 27.4.15 | Guthiyalathu r RF, Makkampala yam Section, Koothampal ayam beat, Mosai Maduvu Saragam, Attempt hunting | Koothampal ayam beat | T.N Palayam Range | 04 | 1. Benjamin S/o Micheal (Age 40), Jallipalayam, Kolleykal T.K., Karnadaka State Escaped Accused 2. Chinnathambi S/o Karuthaligounder (v) Chinnappan (Age 55), Jallipalayam, Kolleykal T.K., Samrajnagar Dt. Karnadaka State 3. Joseph S/o Jeganathan (Age 45), Jallipalayam, Kolleykal T.K., Samrajnagar Dt. Karnadaka State 4. Thundappan S/o Buttan (Age 35) Jallipalayam, Kolleykal T.K., Samrajnagar Dt. | Torch Light -1 Cell phone 1 | | A Form Filed. CC No Awaited |

| | | | | | | | | | | |
|-----|--|--|-----------------------------|-------------|----|--|---|----------------------------|-----|---------------------------------------|
| | | | | | | Karnadaka State | | | | |
| 45. | OR No. 07/2015 Date. 30.07.15 | Bangalowpud ur Section, Bangalowpud ur beat, Kolapalur - Thermutti Village, Illegal possession and selling of sloths | Bangalowp udur | T.N Palayam | 02 | 1. Bakiyaraj S/o Manickam (Age 30), Modachur Weekly Market, Temporary Residence, Gobichettipalayam, Erode Dt. 2.Maveeran S/o Sivaji (Age 27), Suryakattu Colony, Temporary Residence, Alukuli Village, Gobichettipalayam, Erode Dt. | 1.Iron cage -1 (Male Sloths 1 and female sloths 1) 2. Iron cage - 1 | | | A form sent to APP for approval |
| 46. | OR No. 09/2015 Date 17.10.15 | Bangalowpu dur Section, Kanakkam palayam Beat, Sannakarad u Saragam, hunting Monitor Lizard | Kanakkam palayam Beat | T.N Palayam | 01 | Thavasiyappan S/o Karuppan (Age 45), Bagavathi Nagar, Kanakampalayam Village, Gobichettipalayam, Erode Dt. | 1.Dead Monitor Lizard 2. Knife 3.Porasu Stick 4.Nylon Bag | | Yes | A form sent to APP for approval |
| 47. | OR No. 1/16 Date: | Kadambur Section, Vilangombai Beat, | Vilangomba i Beat | T.N palayam | 03 | 1. Palanisamy (Age 43) S/o Poosari, Narasapuram, K.N.Palayam, | Single barrel Gun -2 TVS 50 Vehicle - | C.C. No. 70/20 17 | | Case under trial |

| | | | | | | | | | | | | | | | | | | | |
|-------|-----------|---|-------------|-------------|----|---|--|--|-----------|---------------------------------|------|-------|------|-------|-------|------|--|--|---------------------------------|
| | 9.4.16 | Karumparai Saragam, spotted deer hunting | | | | Sathyamangalam T.K 2. Subramaniam (Age 30) S/o Lingappan, Amman Nagar, K.N.Palayam, Sathyamangalam T.K. 3. Sathyaraj (Age 23) S/o Velusamy, Amman Nagar, K.N.Palayam, Sathyamangalam T.K. | 2 Spotted deer Skin -1 Charger Light -1 | | | | | | | | | | | | |
| 48. | 02/2016 | One Male Elephant killed due to electrocution | T.N.Palayam | T.N.Palayam | 01 | Thangavel (Age 32), S/o Annamalai, Moolakadambur, Kadambur, Sathyamangalam T.K, Erode Dt | 1.Two Elephant Tusks <table><tr><td></td><td>Length cm</td><td>Circumference cm</td></tr><tr><td>Left</td><td>122.0</td><td>26.0</td></tr><tr><td>Right</td><td>126.0</td><td>26.0</td></tr></table> 2. Fencing wire Length - 579m 3. Joint Wire Length - 380m 4. Blue Wire - 345 m 5. Wooden Poles - 16 Nos | | Length cm | Circumference cm | Left | 122.0 | 26.0 | Right | 126.0 | 26.0 | | | A form sent to APP for Approval |
| | Length cm | Circumference cm | | | | | | | | | | | | | | | | | |
| Left | 122.0 | 26.0 | | | | | | | | | | | | | | | | | |
| Right | 126.0 | 26.0 | | | | | | | | | | | | | | | | | |
| 49. | 02/2017 | Attempt to hunting of Bear by fixing snare | T.N.Palayam | T.N.Palayam | 04 | 1. Mathaiyan (Age 60) S/o chinnappan, Kombathotti, Kotthampalayam Village, Sathyamangalam TK 2. Prakash (Age 34) S/o Paramasivam, Kollekall TK, Samrajnagar Dt, Karnataka State 3. Murugan (Age 39) S/o | 1. Bear Meat and legs of the Bear in two separate polythene Bags. 2. Knife 3. White Colour Uriya Bag 4. Bike Brake - Iron snare 5. Cut knife 6. White Colour | | | A form sent to APP for Approval | | | | | | | | | |

| | | | | | | | | | | |
|-----|--|--|---|------------------------|----|---|---|-----------------------------|--|------------------------------------|
| | | | | | | Chinnappan, Kombaitthotti, Kotthampalayam Village, Sathyamangalam TK 4. Deependran (Age 23) S/o Muruges, Pudukadu, Athani Village, Gobichettipalayam TK, Erode Dt | Uriya Bag Seized From A3 7. TVS Star City Bike 36 H 4734 - 1 Seized form A4 8. Pulsor Bike TN 36 AZ 3423 | | | |
| 50. | 181/92- 93 dt. 14.12.19 92 | One Black buck killed by gunshot. | Kothamang alam Beat, Varadhaiya n Kovil Saragam | Bhavani sagar Range | 06 | A1) Karuppusamy S/o Ramavalaiyan, Boothikuppai. A2) Chenniyappan, S/o Karuppavannan, Kattuvalasu, Tirupur. A3) Mohan, S/o Palaniyappa Gounder, Thennampalayam, Tirupur. A4) Karuppusamy, S/o Mariyappa Nadar, Thennampalayam, Tirupur. A5) Selvan, S/o Maravannan, Tirupur. A6) Kannan, S/o Karuppa Gounder, Tirupur. | Unlicensed Country Weapon - 1 No Iron Ball Big - 2 Nos Smal - 3 Nos Nylon Bag - 1 No | C.C.N o9/19 95 | | Case under trial |
| 51. | 1/06 dt. 28.05.20 06 | One Female Elephant killed due to electrocution | Bannari Beat, Peerkadavu Village | Bhavani sagar Range | 01 | A1) R.U.Subramanian, S/o Uchapagounder Rajannagar, Sathy | Flexible wire – 125 m G.I. Iron Rod - 2 Nos Wooden poles - | C.C.N o. 186/ 2008 | | Accused died. The report was |

| | | | | | | | | | | |
|-----|------------------------------|-------------------------------------|--|------------------------|----|---|--|--------------------------|--|--|
| | | | | | | T.K | 10 Teeth - Right - 30 cm, Left 25 cm | | | sent to court for withdrawn the case. |
| 52. | 5/2007 dt. 04.08.07 | Bison dead by road accident | Bannari Beat | Bhavani sagar Range | 01 | A1) Santhakumar, S/oNagaraj, 92, Vinayagar Street, T.Narsipuram, Karnataka State. | Vehicle - 1 No | | | A form Submitted and CC No Awaited |
| 53 | 2/08 dt. 7.12.200 8 | Attempt to hunting | Kothamang alam Beat, Karachikora i to Peerkadavu | Bhavanisagar Range | 04 | A1. N.Tamilmani (Age 30) S/o Nataraj, 14, Jeevanantham Street, Erode - 2 A2. S.Suresh Kumar (Age 33) S/o Subramaniam, Kuliyanthoppu, Karungalpalayam, Erode - 3 A3. K.Saravana Kumar (Age 32) S/o Kanagaraj, Periyamariamman Kovil Street, Karungalpalayam, Erode - 3 A4. Ramesh (Age 23) S/o Natarajan, 21, Gandhiji Street, Erode 2 | 1. Mahendra & Mahendra MM 540 Vehicle Reg. No. TN 43 1401 Engine No. TN 195 131 Chase No. MM 540 TB 4 TN 1951 31 2. Single Barrle Gun No. 11885 X F1 3. Reloaded Life War Bullets - 6 Nos 4. Empty 12 War Bullets - 3 Nos 5. Iron Bombs 100 gm 6. Medicine in Palstic Box -1 7. Iron Piece -1 8. Knife - 2 9. Tournch Light with Battery - 1 10. Rexine Grey Colour | A form pendi ng | | Case is pending more than 5 years. Hence Legal Opinion called for the APP for disposal of the case |
| 54. | 4/09 dt. 30.10.09 | Illegal Possession fake Tiger | Vilamundi East Beat, Seerangara | Bhavanisagar Range | 03 | A1) Abbas, (30), S/o.Abdul Vahab, 242, Vincent Road, | Duplicate Tiger Skin - 2 Nos Nos. | | | Action taken to dispose the |

| | | | | | | | | | | |
|-----|--------------------------------|---|---|-----------------------|----|---|---|---------------------------|--|------------------------------------|
| | | skin | yaKaradu Saragam | | | Coimbatore – 1 A2) Nazeer Ahamad, S/o.Mohammad Esath, BL894, Guzhanthai Gounden Vayal, Kovai – 1 A3) Senthilkumar @ Chandra | Motor Cycle - 1 No Maruthi Car - 1 No | | | case |
| 55. | 11/2010 dt.20.12. 10 | Black buck killed by Trapping | Kothamanga lam section, Bannari beat, KKSK Farm, Pasuvapala yam village | Bhavanisagar | 01 | A1) Karuppusamy, S/o Subban, Patramangalam, Bhavanisagar | 1. Binding Wire - 4.10m. | | | A From filed. CC No Awaited. |
| 56. | 3/2011 dt: 26.2.201 1 | Illegal possession of Leopard tooth | Vilamundy section Puliampatti chanthai | Bhavanisagar | 01 | A1) Jagatheesh S/o. Ramasamy, Karamadai | Leopard Teeth - 2Nos. Pangolin Nil - 1 No. | C.C. No. 127/1 1 | | Case under trial |
| 57. | 6/2011dt : 10.3.201 1 | Illegal possession of Spotted deer skin. | Villamundi section, Villamundi East Beat. | Bhavanisagar Range | 1 | 1.P. Thirumoorthy S/o. Palalniappan, Vellalapalayam, Thoppampalayam Village. | 1. Spotted deer skin- 1 No. 2.Spotted deer horn - 9 No. 3.Elephant Teeth - 1 No. 4.Sandal Wood - 9 No. (18 Kg) 5.Air Gun - 1 No. 6.Head torchlight - 1 No 7.Mobile Phone - 3 No. 8. Cash Rupees- &.75650/- | CC. No. 131/1 1 | | Case under trial |
| 58. | 10/2011 dt. 26.5.11 | Hunting Wild Cat | Vilanmundi East Section Vilanmundi East beat | Bhavanisagar Range | 3 | 1) Karuppusamy (30) S/o Marappan, Kallankarai 2) Rasan, (40) S/o Karuppusamy, | Wild Cat -1 (Death) Snare -2 No | C.C. No. 95/11 | | Case Under Trial |

| | | | | | | | | | | |
|-----|---------------------------------|--|------------------------|--------------|---|---|---|-------|---|--|
| | | | | | | Kallankarai 3) Kumarasamy, S/o Karuppusamy, Amman pudur, Irumparai | | | | |
| 59. | 19/2011 dt.19.12. 11 | Illegal possession of Sand boa | Kothamanga lam Beat | Bhavanisagar | 1 | V.Natarajan, S/o Velayutham, Sujalkuttai, Pungar | -- | 57/14 | , | Case under trial |
| 60. | 21/2011 dt. | One Female elephant killed due to electrocution | Kothamanga lam Beat | Bhavanisagar | 1 | 1) Aruvappan, S/o Sankarappa gowder, Kolathuthoddam. | Green color Wire – 4 m Blue Color Wire – 5 M Switch box with Adaptor and wire – 6 m Grown battery charger – 1 No GI Wire – 300 m Small Stick – 10 | 54/14 | , | Court Enquiry pending |
| 61 | 1/2012 dt. 08.01.20 12 | Illegal possession of Wildlife materials | Vilamundy East Beat | Bhavanisagar | 1 | Vellingiri, age 53, S/o Vellaiyan, Pungar Colony, Bhavanisagar | Lion Teeth – 4 Tiger Teeth - 4 | | , | A Form Pending and pending for that whether the teeths are original or not. |
| 62 | 3/2012 dt. 09.01.20 12 | Illegal possession of Wildlife materials | Vilamundy West Beat | Bhavanisagar | 1 | Maran, age 53, S/o Vellaiyan, Pungar Colony, Bhavanisagar | Elephant Teeth -1 Weight – 2.580 kg | 51/14 | , | Summons served to the Witnessess |
| 63 | 4/2012 dt. 18.01.20 12 | Hunting of Spotted deer | Vilamundy East beat | Bhavanisagar | 6 | 1) Rangammal, Age 36, S/o Karuppusamy, Solavanur Medu, Solavanur, Pannaiyampalli. 2) Poongodi, Age 22, W/o Sankaran, | Knife – 4 Nos Nylon net – 3 Iron snare – 1 Headlight with bettery -1 | - | , | A Form Pending |

| | | | | | | | | | | |
|-----|-----------------------|---|---------------------|--------------|---|---|---|-------|---|--|
| | | | | | | Escaped Accused 1) Karuppusamy, S/o Arunan 2) Sankaran, S/o Karuppusamy 3) Palanisamy, S/o Pechimuthu 4) Rasu. | Block Racksin bag -2 Weighment scale - 1 1 kg weighing stone -1 Wooden stool for cutting meat -1 | | | |
| 64. | 26/2012 03.09.2012 | Hunting of Spotted deer by Poisioning | Kothamangalam beat | Bhavanisagar | 8 | 1) Ramakrishnan, Age 50, S/o Balakrishnan, Kamaraj Nagar, Kothmangalam. 2) Suresh, Age 30, S/o Arumugam, Kamaraj Nagar, Kothmangalam. 3) Thangaraj, Age 32, S/o Bannari Kamaraj Nagar, Kothmangalam. 4) Ravi, age 23, S/o Kumaran, Kamaraj Nagar, Kothmangalam. 5) Nataraj, Age 38, S/o Chinnappan, Neruchipettai, 6) Saravanakumar, Age 26, Neruchipettai Escaped Accused 1) Muthan, S/o Susaiappan, Neruchipettai 2) Mani, S/o Ramasamy, Neruchipettai | Spotted deer Skin -1 Knife -2 | -- | , | Rs.45000/ Collected as C fees from the arrested accused. Report sent to the Court for taking action against the 2 escaped accused. |
| 65. | 31/2012 22.09.2012 | Attempt to hunting of deer by fixing snare. | Vilamundi East beat | Bhavanisagar | 2 | Vijayan, Age 24, S/o Manian, Kanakkarasampalayam, Mathampalayam. Escaped Accused. Ramesh, Age 35, S/o Gundan @ Kuppusamy, Annanagar, Thoppampalayam. | Iron snare -4 | 53/14 | , | Applied for summon. |

| | | | | | | | | | | |
|-----|---|--|--|------------------|----|--|--|-------|---|--|
| 66. | WLOR 03/2013, dt. 08.02.13 | Illegal possession of Leopard nail | Vilanmundi section, Villamundi West beat | Bhavani sagar | 1 | Kanagaraj, Age 32, S/o Bathiran, Iyyampalayam, Periakalippatti, village. | Leopard Nail -4 Bajaj Bike -1 | 7/16 | , | Pending for enquiry of Govt. Witnessess |
| 67. | WLOR 06/13, dt. 16-04- 2013 | Attempt to hunting By using country made gun | Kaduvai Kinaru Saragam, Vilanmundu West beat. | Bhavanisagar | 01 | Kanagaraj, S/o Palani, Chinnakalippatti village, Mettupalayam Taluk. | Country Gun-1 Alumiyam Powder 10 gm Gun Powder – 200 gm Balurs – 200 gm | 42/16 | , | Pending Enquiy of Govt. witness sess |
| 68. | WLOR 08/13, dt. 13-05- 2013 | Tresspass in to the RF Area and illegal collection of deer meat which was killed by the dogs | Kothamangal am section, Kothamangal am beat. | Bhavanisagar | 03 | 1) Rameshkumar, Age 25, S/o Murugan, Pungar Colony, Bhavanisagar Escaped Accused 1) Kathirvel, Age 32, S/o Araan, Pungar Colony, Bhavanisagar 2) Mani, Age 30, S/o Subramani, Pungar Colony, Bhavanisagar | Deer meat -1 kg | -- | , | Requested for warrant |
| 69. | WLOR 09/13, dt. 04-06- 2013 | Electrocutio n of Elephant at PWD Land | PWD Land, JJ Nagar, Villanmundi Section, Vilanmundi West beat | Bhavani sagar | 04 | 1) Shanmugam, Age 34, S/o Thangavel, Pudukadu, Pethikuttai, Mettupalayam via. Escaped Accused 1) Eswaran, Age 30, S/o Periakutti, Pudukadu, Pethikuttai, Mettupalayam | Elephant Tushes -2 Fencing materials -210 M Wooden stick -10 Solar panel -1 12 W Battery -1 Crown solar | -- | , | A Form pending |

| | | | | | | | | | | |
|-----|---|--|---|---------------|----|---|--|-------|--|---------------------------------|
| | | | | | | via. 2) Nanjappan, Age 60, S/o Rasan, , Pudukadu, Pethikuttai, Mettupalayam via. 3) Murugesan, Age 34, S/o Palanisamy, , Pudukadu, Pethikuttai, Mettupalayam via. | system -1 | | | |
| 70. | WLOR. No. 11/13 dt.2.10.1 3 | Hunting of Wild boar by using snare | Villanmundi Section, Vilanmundi East beat | Bhavani sagar | 02 | 1) Sakthivel, age 27, S/o Karuppusamy, Kottapalayam Sathy Via. 2) Elangovan, Age 23, S/o Rajendran, Periyar Nagar, P.Puliampatti, Sathy Via | Wild boar meat -2 kg Single bore gun - 1 Cement bag -1 Knife -1 | 52/14 | | Cross examination pending |
| 71. | WLOR. No.12/1 3 dt.8.10.1 3 | Illegal possession of died spotted deer due to accident by the vehicle | Villanmundi East beat, Sathy – Mettupalaya m Road | Bhavani sagar | 03 | 1) Samuvel, Age 25, S/o Sesuraj, Susaipuram, Talavadi. 2) Murugasami, Age 22, Elanchipalayam, Karuvalur Post, Avinasi TK. 3) Narayanamoorthy, Age 24, S/o Rangasamy, Senkalipalayam, Avinashi. | Bolero pickup TN 36 AZ 3258 Died spotted deer | 56/14 | | Cross examination pending |
| 72. | WLOR. No. 14/13 dt.26.10. 13 | Illegal possession of deer meat | Vilanmundi Section, Vilanmundi east beat | Bhavani sagar | 02 | 1) Kuppusamy, Age 47, S/o Periakaruppan, AnnaNagar, Thoppampalayam 2) Moorthy, Age 40, S/o Periakaruppan, AnnaNagar, Thoppampalayam | Deer Meat -2 kg Knife -1 | | | A Form pending |

| | | | | | | | | | | |
|-----|---|---|---|------------------|----|--|--|--|--|---|
| 73. | WLOR. No.115/1 3 dt.20.12. 13. | Illegal possession of deer meat and deer skin | Vilanmundi section, Vilanmundi East beat | Bhavani sagar | 1 | 1) Jayakumar, Age 44, S/o Subbaigowder, Near VAO Office, Nambiyur road, P.Puliampatti, Sathyamangalam Taluk. | Deer Meat -10 kgs. Deer skin -1 Maruthi Zen Car - 1 TN 20 W 9909 | | | A form pending |
| 74. | WLOR. No. 01/2014 dt.05.01. 14 | Trespass and illegal collection of broken Elephant tusks | Vilanmundi section, Vilanmundi West beat | Bhavani sagar | 01 | 1) Ramakrishnan, Age 30, S/o Ponnappan, Othapanamaram Kadu, Thoppampalayam, Bhavanisagar | Broken Elephant Tusks | | | A form pending for APP opinion |
| 75. | WLOR. No. 4/2014 dt.05.01. 14 (UDOR) | Suspected death of Elephant | Kothamang alam beat Chettiyar kombai saragam. | Bhavani sagar | | -- | -- | | | FRO Enquiry Pending |
| 76. | WLOR. No.005/2 014 dt.28.7.1 4 | Hunting of Spotted deer | Srirangaray ankaradu saragam, Vilanmundi Section. | Bhavani sagar | 04 | 1) S.Sathishraja, S/o K.C.Subramaniam, Age 28, 131, Kovai Main Road, Perundurai. 2) G.Prakash, S/o Govindaraj, Age 32, 65 Indira Street, Kanjikoil road, Perundurai. 3) N.S.Velusamy, S/o Subbanna gounder, Age 56, Chinapuram, Perudurai. 4) M.Senthilkumar, S/o | 0.22 Weapon with ammunition Mahindra XUV Vehicle Regn No. TN 56 F 1899 (Silver Color) etc., | | | A form pending |

| | | | | | | | | | | |
|-----|--|--|---|--------------|----|--|---|--|--|--|
| | | | | | | P.S.Mani, Age 42, Sanateriam, Perundurai. | | | | |
| 77. | WJOR No. 6/2014 dt. 04.12.14 | Retaliation killing of Tiger by poisoning in the Buffalo which was killed by the Tiger | Pallathurai Saragam, Peerkadavu beat Kothamang alam Section | Bhavanisagar | 03 | 1) Sorgan, S/o Mari, Age 50, Ittarai. 2) Balan, S/o Motan, Age 43, Ittarai 3) Chinraj, S/o Motan, Age 40, Ittarai | 1) Tiger Nail – 4 2) Knife – 3 3) Poison medicine – 200 g | | | Meat sample submitted to CCMB Hyderabad for analysis. After obtaining the report A-Form will be submitted |
| 78. | OR No. 06/2015 Date. 23.07.15 | Vilamundi Section, Vilamundi East Beat, Karithottamp alayam, amman Koil Kuttai saragam, Hunting spotted deer | Vilamundi East Beat | Bhavanisagar | 05 | 1.Raju age:26 s/o Krishnasamy Kodeypalayam, Thoppampalayam P.O) 2.Karuppusamy Age:37 s/o Iyyakutty, Karithottampalayam 3.Sakthivel Age:22 s/o karuppusamy Othapanamarakadu 4.Selvaraj Age;38 s/o Pongiyan Thoppampalayam (P.O) 5.Jeeva Age:27 s/o Natraj Erakattur | Country Weapon meat cutting wood 2 weighing machine 1 Kg T.V.S. Excel Heavy Duty TN 36 Y 0096 (C.No MD621BD17AI P47944) and TVS SUZUKI TN 37 P 1557(C.No 170IF751487) spotted deer skin | | | A form submitted for APP Opinion |
| 79. | OR No. | Vilamundi | Vilamundi | Bhavanisagar | 10 | A1. Yelumalai S/o | 1.TN 20 AR 5583 | | | A form |

| | | | | | | | | | | |
|-----------------------------|--|-----------|--|--|--|---|---|--|--|---------------------------------|
| 9/2015 Date. 19.11.15 | Section, Vilamundi East Beat, Malliampatti Pirivu, to illegal transport pangolin Odu | East Beat | | | | <p>Jegadeesan, 9/616, Thimmampalayam, Gandhinagar, Karamadai (PO), Marudur Village A2. Ponnaiyan S/o Yuvaraj, Pudumuthunagar, Thudiyalur, Covai A3. Rangan S/o Manoharan, 8/177, Thimmampalayam, Gandhinagar, Karamadai (PO), Marudur Village, Covai. A4. Chakkarapani (Age 34) S/o Kasu (a) Kasi, Pudumuthunagar, Thudiyalur, Covai A5. Subramani (Age 63) S/o Anusagaram, Pudumuthunagar, Thudiyalur, Covai A6. Murugan (Ag3 37) S/o Maruthappan, 6/108, Neelampari, Tholampalayam (PO), Karamadai, Covai A7. Chandrasekar (Age 32) S/o Maniyan, 3/221, Boomadevi Nagar, Velliyankadu (PO), Mettupalayam T.K, Covai A8. Vellingiri (Age 44) S/o Vadugan, 702, Thanikandi, Rasipuram (PO), Thondamuthanur,</p> | <p>CH.NO.MA3EVB 11S008 Maruthi Omni grey color 2.TN.40.C 9100 ENG.NO.JF21E9 022596 HONDA AVIATOR BIKE 3. Pangolin Odu ½ Kg</p> | | | submitted for APP Opinion |
|-----------------------------|--|-----------|--|--|--|---|---|--|--|---------------------------------|

| | | | | | | | | | | |
|-----|--|---|---------------------|--------------|----|---|--|--|--|--------------------------|
| | | | | | | <p>Covai</p> <p>A9. Ravikumar (Age 32) S/o Chinnappan, 1/548, 8th Street, Balaganesan Nagar, Attanthangal, Chennai 52</p> <p>A10. Ganasekar (Age 28) S/o Gunasekar, 4/420, Mahathma Gandhi Street, P.D.Moorthi Nagar</p> | | | | |
| 80. | <p>OR No. 10/2015</p> <p>Date. 4.12.15</p> | <p>Vilamundi Section, Vilamundi East Beat, Aalampalayam, Village, Mani (a) Amburose Farm death spotted deer. UDOR</p> | Vilamundi East Beat | Bhavanisagar | | - | <p>Dead spotted deer -1</p> <p>Coountry weapon-1</p> | | | FRO Enquiry pending |
| 81 | <p>OR No.2/16</p> <p>Date: 22.5.16</p> | <p>Vilamundi Section, Vilamundi West Beat, Near Murugan Koil, Spotted</p> | Vilamundi West Beat | Bhavanisagar | 07 | <p>A1. Kumar (a) Karuppusamy (Age 30) S/o Palanisamy, Kanakkarasampalayam</p> <p>A2. Kidukkan (a) Veerasamy (Age 32) S/o Mani, Erankattupalayam,</p> | <p>TN38 BJ 1747 TVS Sport TN 36 AZ 2126 TVS Heavy duty bike</p> <p>10 Kg Spotted</p> | | | A-Form Under Preparation |

| | | | | | | | | | | |
|----|--------------------------------|---------------------|--|--------------|----|---|--|--|--|-----------------------------|
| | | deer hunting | | | | Punjaipullampatti Escaped accused A3. Mottai (a) Palanisamy, (Ag3 35), S/o Ayyasamy, Manalmedu A4. Sigilan (a) Karuppusamy (Age 30) S/o Ayyasamy, Manalmedu A5. Karthi (Age 23) S/o Sundaram (Late), Manalmedu A6. Arusamy (Age 24) S/o Maran, Kanakkarasampalayam A7. Velan (Age 40) S/o Nachan, Manalmedu | deer meat Skin 3 Trap-12 Knife1 | | | |
| 82 | 02/0217 DT: 16.01.17 | Wildlife offence | Vilanmundi Section, Kodeypalay am Beat, Otthapana marakadu Saragam | Bhavanisagar | 07 | A1. Saminathan (Age 35) S/o Manin, Othapanamarakadu A2. Maran (Age 55) S/o Palani, Othapanamarakadu Escaped accused A3. Peachiyappan (Age 38) S/o Chinnraj, Kurmbapalayam A4. Manthiri (a) Sakthivel (Age 32) S/o Kittan, Kurumbapalayam A5. Rajendran (Age 30) S/o Kittan, Kurmbapalayam A6. Prakash (Age 33) S/o Malaikaran, Annanagar | 1. Spotted Deer Head - 2 2. Spotted Leg - 2 3. Spotted Deer Meat - 5 Kg 4. Cut Knife - 1 5. Bajaj Discover - 100 CC Bike - TN 36 AX 5232 | | | A form under preparation |

| | | | | | | | | | | |
|----|-------------------------------|---|--|---|----|--|-------------------------------|-------------|--|----------------------------------|
| | | | | | | A7. Rangasamy (Age 40) S/o Anumanthan, Othapanamarakadu | | | | |
| 83 | 08/2017 11.08.17 | The Female Leopard died due to unknown hit | Kotthamang alam Section, Bannari Beat, Vattaparai Saragam, Sathy - Mysore NH Road | Bhavanisagar | - | UDOR | - | | | UDOR case |
| 84 | 12/2017 30.11.17 | Hunting of Spotted Deer | Vilanmundi Section, Vilanmundi Beat, Chinnapank adu Saragam | Bhavanisagar | - | UDOR | Dead Spotted Male Deer - 1 | | | UDOR case |
| 85 | 5/06 dt. 29.08.20 06 | Tusk trade | K.N.Palaya m Beat, Anthiyur to K.N.Palaya m Kalthadam | Forest Protection Squad Sathyamangala m | 04 | A1) Kuppusamy, S/o Arapuli, Kadambur. A2) Kuppusamy, S/o Muthusamy, Periyasalatti. A3) Poochiappan, S/o Ramasamy, Periyasalatti. A4) Eswaran, S/o Ramasamy, Periyasalatti, Kadambur. | Elephant Tusk - 1 No | - | | A form filed CC No Awaited |
| 86 | 11/07 dt. | Illegal possession | Kadambur East Beat, | Forest Protection | 02 | A1) Sadaiyappan, S/o Kuppanan, | Leopard Skin; - 1 No. | C.C. No. | | Case under trial |

| | | | | | | | | | | |
|----|---------------------|------------------------------------|--|--|----|--|--|-------------------|--|----------------|
| | 29.06.2007 | of Leopard Skin. | Malliamman Thuruva m to Moolakada mbur | Squad, Sathyamangala m | | A2) Malaikovil Street, Siviya rpalaya m, Komara palaya m, Sathyamangalam Sadaiyappa n,S/o.V ellaiya n, Ganapathypalaya m, Eruttipalaya m Post, Sathyamangalam | | 14/12 | | |
| 87 | 1/09 dt. 02.06.2009 | Illegal possession of Leopard Skin | K.N.Palaya m to Kadambur Road, Near Periyasamy Kovil | Forest Protection Squad, Sathyama ngalam Range | 01 | A1) (41) Chinna Gounder, S/o Arapuli, Athiyur pudur, Kadambur Post. | Leopard Skin - 1 No. Bajaj Scooter Bike 1 No | C.C. No. await ed | | Under Trial |
| 88 | 3/09 dt. 18.8.09 | Illegal possession of Tiger Skin | Punjai Puliampatti to Annur Road, Near Bhavani Higher Secondary School | Forest Protection Squad Range | 05 | A1) Natheem,(32), S/o.Mujeer, No.15, Avinashi Road, Annur. A2) Subramanian (50) S/o.Palanisamy Gounder, Vazhai Thottam, Pogalur, Annur. A3) (49) M.Ramalingam S/o.Munusamy, No.21/266, Vedan Vayal, Gadulur, Nilgiri Dt. A4) K.Kannan(48), S/o.Karuppusamy, No.16/162, Vimalagiri, Athipali Post, Coodalur. A5) Pollu, (60), S/o | Tiger skin – 1 No., Bajaj Bike – 1 No. | C.C. No. await ed | | A form pending |

| | | | | | | | | | | |
|----|-------------------------------|---|--|--------------------------------|----|--|---|----------------------|---|---------------------|
| | | | | | | Koppan, Vattikolli Posepara, Coodalure. | | | | |
| 89 | 1/2012 dt. 9.2.12 | Illegal Transport of Elephant tusks in the Car | Kongerpalay am beat, Kadambur section, Gunderipalla m | Forest Protection Squad. | 5 | 1) Senthilkumar, S/o Marimuthu, Munkilpalayam, Jagarpalayam, Udumalpet, 2) MohanRaj, S/o Arusami, West thodam, Thondamuthur, Kovai. 3) Balu @ Shanmugam, S/o Saminathan, West thodam, Thondamuthur, Kovai. 4) Peter, S/o Joseph, Kachapalihouse, Angampali South, Earnakulam, Kerala. 5) Rangasamy, S/o Krishnasamy, Northpet, Sathyamangalam. | Elephant Tusks -2 Nos. (4 pieces) Gunny bag -2 Nos. Scarpio Ven MH 17 CR 4694 | 33/ 2017 | , | Case under trial |
| 90 | 4/2012 22.08.20 12 | Illegal possession of Elephant Tusks and Fake Tiger skin | Sathy – Puliampatti road | Forest Protection Squad | 1 | Joseph @ Tambu, S/o George 14/31 Balaji Nagar, cheranmanagar Street, Kovai. | Elephant Tusks – 5 Nos. Fake Tiger skin -1 | 120/ 2016 | , | Case under trial |
| 91 | WLOR 7/12, dt. 19.12.12 | Illegal transport of Elephant Tusks | Sathyamang alam Athani Road Komarapalay am | Forest Protection Squad. | 10 | 1)Senthilkumar, S/o Manikkam, 105 Komarapalayam Thiruchenkodu, 2) Thangathurai, S/o Palanisamy, Komarapalayam. 3) Venkatesh, S/o Muniappan, Komarapalayam 4) Rajibomman, S/o Subramaniam, Kondalampatt, Salem, | 1. Elephant Tusks – 2 2. Scarpio Car -1 - TN 34 E 0324 3. Innova Car -1 TN 30 K 2737 | C.C. No.74/ 13 | , | Case under trial |

| | | | | | | | | | |
|----|--------------------------------|------------------|---------------------|--------------------------|--|--|--|--|--|
| | | | | | 5) Elangovan, S/o Ramalingam, Kallakuruchi. 6) Sathi, Karupannan, age 35, S/o Jayaram, Kamarajapuram, Vellala Gundam Post, Valapadi, Salem District. 7) Murugesan, Age 35, S/o Maranaickar, Siviypalayam, Sathyamangalam 8) Senthilkumar, age 35, Northpet, Sathyamangalam 9) Saravanakumar @ Somu, S/o Arthanarisamy, Komarapalayam 10) Jayaseelan, Driver, Thiruchenkodu. | | | | |
| 92 | 04/2017 DT: 09.12.17 | Wildlife Offence | Kotthamangalam Beat | Forest Protection Squad. | 03 A1. Balasubramaniam S/o Palanisamy, Vellalapalayam A2. Narayanasamy S/o Kuppusamy, Ammapalayam A3. Vijayakumar S/o Ramasamy, Kudilnagar | 1. Single Barrle Gun - 1 No 2. Bullet - 1 No 3. Maruthi Amni Van - 1 TN 40 C 5505 4. Headlight with Battery - 1 No 5. Knife without handle - 1 No 6. Bag - 1 No | | | Arms and Ammunition s send to Forensic Lab for using of hunting. |

Appendix 7

Details of Elephant Proof Trenches in Sathyamangalam Tiger Reserve

Appendix 7

Details of Elephant Proof Trench details

Sathyamangalam Tiger Reserve

| Sl. No | Name of the Division | Name of the Range | Location | Length (km) | Year of Digging |
|--------|----------------------|-------------------|---|-------------|-----------------|
| 1 | Hassanur | Hassanur | Germalam | 0.55 | 2005-06 |
| 2 | Hassanur | Hassanur | Uginium Settlement | 0.55 | 2005-06 |
| 3 | Sathyamangalam | Sathyamangalam | Bannari Central Nursery | 0.30 | 2005-06 |
| 4 | Sathyamangalam | Sathyamangalam | Thippanaickanur | 0.70 | 2005-06 |
| 5 | Sathyamangalam | T.N.Palayam | Goundampalayam | 1.00 | 2006-07 |
| 6 | Sathyamangalam | T.N.Palayam | Goundampalayam | 0.42 | 2006-07 |
| 7 | Hassanur | Hassanur | Vaithyanathapuram | 0.90 | 2007-08 |
| 8 | Sathyamangalam | T.N.Palayam | Goundampalayam | 0.90 | 2007-08 |
| 9 | Sathyamangalam | Bhavanisagar | Vilamundy RF | 1.00 | 2008-09 |
| 10 | Hassanur | Hassanur | Uginium Settlement | 1.00 | 2008-09 |
| 11 | Sathyamangalam | T.N.Palayam | Kongarpalayam | 1.00 | 2010-11 |
| 12 | Hassanur | Talavady | Ethukatti | 2.50 | 2010-11 |
| 13 | Hassanur | Talavady | Akkurjorai RF | 3.00 | 2010-11 |
| 14 | Sathyamangalam | Sathyamangalam | Vadavalli | 2.00 | 2010-11 |
| 15 | Hassanur | Hassanur | Hassanur section Guthiyalathur RF (Bit I) | 2.00 | 2011-12 |
| 16 | Hassanur | Hassanur | Hassanur section Guthiyalathur RF | 2.00 | 2011-12 |
| 17 | Hassanur | Talavady | Thiginari beat (Bit I) in Talamalai Range | 2.50 | 2011-12 |
| 18 | Hassanur | Talavady | Thiginari beat (Bit II) in Talamalai Range | 2.50 | 2011-12 |
| 19 | Sathyamangalam | T.N.Palayam | Kanakkam palayam beat (cairn No1 to 14) in Guthiyalathur RF | 2.00 | 2011-12 |
| 20 | Sathyamangalam | T.N.Palayam | Kanakkam palayam beat (cairn No 15 to 24) in Guthiyalathur RF | 2.00 | 2011-12 |
| 21 | Sathyamangalam | Bhavanisagar | Vilamundy west beat (Bit I) in Vilamundy RF | 2.00 | 2011-12 |
| 22 | Sathyamangalam | Bhavanisagar | Vilamundy west beat (Bit II) in Vilamundy RF | 1.50 | 2011-12 |
| 23 | Sathyamangalam | Bhavanisagar | Vilamundy west beat (Bit III) in Vilamundy RF | 1.50 | 2011-12 |
| 24 | Sathyamangalam | Bhavanisagar | Vilamundy west beat (Bit IV) in Vilamundy RF | 2.50 | 2011-12 |
| 25 | Sathyamangalam | Bhavanisagar | Vilamundy west beat (Bit V) in Vilamundy RF | 2.50 | 2011-12 |
| 26 | Sathyamangalam | Bhavanisagar | Bannari beat (Bit I) in Talamalai RF | 2.00 | 2011-12 |
| 27 | Sathyamangalam | Bhavanisagar | Bannari beat (Bit II) in Talamalai RF | 2.00 | 2011-12 |

| Sl. No | Name of the Division | Name of the Range | Location | Length (km) | Year of Digging |
|---------------|-----------------------------|--------------------------|---|--------------------|------------------------|
| 28 | Sathyamangalam | Bhavanisagar | Bannari beat (Bit III) in Talamalai RF | 2.00 | 2011-12 |
| 29 | Sathyamangalam | Sathyamangalam | Chikkarasampalayam beat in Guthiyalathur RF | 2.00 | 2011-12 |
| 30 | Sathyamangalam | Sathyamangalam | Peekiripalayam Chikkarasampalayam beat in Guthiyalathur RF | 1.00 | 2011-12 |
| 31 | Sathyamangalam | Sathyamangalam | Commandar Form to Kanakundur at Ekkathur beat in Berabetta RF | 2.810 | 2012-13 |
| 32 | Sathyamangalam | Sathyamangalam | Moolamadavu to Ganapathipalayam at Anaikarai beat in Guthiyalathur RF | 2.670 | 2012-13 |
| 33 | Hassanur | Talavady | Allbitapallam to Chikkallipallam at Thiginarai beat in Talamalai RF | 2.270 | 2012-13 |
| 34 | Sathyamangalam | Bhavanisagar | Rajannagar Muthiyorillam road to Kuiyanur cellphone tower in Bannari beat of Talamalai RF | 1.500 | 2012-13 |
| 35 | Sathyamangalam | Bhavanisagar | Indiranagar to Pudupeerkadavu road in Kothamangalam beat of Talamalai RF | 3.000 | 2012-13 |
| 36 | Sathyamangalam | Bhavanisagar | Muthiyanur Tiger Form to Ramarkoil at Bejalatti beat in Talamalai RF | 2.270 | 2012-13 |
| 37 | Sathyamangalam | Bhavanisagar | Sujalkuttai checkpost to TTK Mill at Kothamangalam section in Talamalai RF | 2.270 | 2012-13 |
| 38 | Sathyamangalam | Bhavanisagar | Talamalai beat Kalquarry to Bamboo plot in Talamalai RF | 1.135 | 2012-13 |
| 39 | Hassanur | Hassanur | Kottadai beat – Kottadai to Kuliyadi Mariammankoil in Guthiyalathur RF | 2.270 | 2012-13 |
| 40 | Hassanur | Talavady | Chikkalli beat Iriapuram to Malkutthipuram in Talamalai RF | 2.270 | 2012-13 |
| 41 | Hassanur | Talavady | Molapalayam to Attukkalmokkai in Neithalapuram North beat of Talamalai RF | 1.135 | 2012-13 |
| 42 | Sathyamangalam | T.N.Palayam | K.N.Palayam checkpost to Bannari Bio Fertilizer Factory | 2.270 | 2012-13 |

| Sl. No | Name of the Division | Name of the Range | Location | Length (km) | Year of Digging |
|--------|----------------------|-------------------|---|-------------|-----------------|
| | | | in Vilankombai beat Guthiyalathur RF | | |
| 43 | Sathyamangalam | T.N.Palayam | Venkaiyan thottam to Gunderipallam watch tower at Vilankombai beat Guthiyalathur RF | 1.135 | 2012-13 |
| 44 | Sathyamangalam | Bhavanisagar | Talamalai beat Engineering road to Ramarkoil and Kothamangalam beat TTK paper mill to PWD palathottam in Talamalai RF | 2.270 | 2012-13 |
| 45 | Sathyamangalam | T.N.Palayam | Guthiyalathur RF Vilankombai beat Gunderipallam to Vinobanagar colony | 2.270 | 2012-13 |
| 46 | Hassanur | Hassanur | Guthiyalathur RF Germalam weat beat Daniel form and Kottadai beat Mariamman koli | 2.270 | 2012-13 |
| 47 | Hassanur | Talavady | Talamalai RF Chikkallipallam Neithalapuram North beat at Aattukalmokkai | 2.270 | 2012-13 |
| 48 | Sathyamangalam | Sathyamangalam | Guthiyalathur RF K.N.Palayam beat Kalthadam to Karumalai Kalthadam | 2.270 | 2012-13 |
| 49 | Sathyamangalam | Sathyamangalam | Athiyur to Kanakunthur - Bit I (1km) in K.N.Palayam Beat | 1.00 | 2013-14 |
| 50 | Sathyamangalam | Sathyamangalam | Athiyur to Kanakunthur - Bit II (1km) in K.N.Palayam Beat | 1.00 | 2013-14 |
| 51 | Sathyamangalam | Sathyamangalam | Athiyur to Kanakunthur - Bit III (1km) in K.N.Palayam Beat | 1.00 | 2013-14 |
| 52 | Sathyamangalam | Sathyamangalam | Athiyur to Kanakunthur - Bit IV (1km) in K.N.Palayam Beat | 1.00 | 2013-14 |
| 53 | Sathyamangalam | Sathyamangalam | Athiyur to Kanakunthur - Bit V (1km) in K.N.Palayam Beat | 1.00 | 2013-14 |
| 54 | Sathyamangalam | Sathyamangalam | Iruttipalayam to Kanakunthur - Bit I (1km) in Ekkathur Beat | 1.00 | 2013-14 |
| 55 | Sathyamangalam | Sathyamangalam | Iruttipalayam to Kanakunthur - Bit II (1km) in Ekkathur Beat | 1.00 | 2013-14 |
| 56 | Sathyamangalam | Sathyamangalam | Iruttipalayam to Kanakunthur - Bit III (1km) in Ekkathur Beat | 1.00 | 2013-14 |
| 57 | Sathyamangalam | Sathyamangalam | Iruttipalayam to Kanakunthur - Bit IV (1km) in Ekkathur Beat | 1.00 | 2013-14 |
| 58 | Sathyamangalam | Sathyamangalam | Basuvanapuram to Karalayam - Bit I (1km) in Ekkathur Beat | 1.00 | 2013-14 |
| 59 | Sathyamangalam | Sathyamangalam | Basuvanapuram to Karalayam - Bit II (1km) in Ekkathur Beat | 1.00 | 2013-14 |

| Sl. No | Name of the Division | Name of the Range | Location | Length (km) | Year of Digging |
|---------------|-----------------------------|--------------------------|---|--------------------|------------------------|
| 60 | Sathyamangalam | Sathyamangalam | Basuvanapuram to Karalayam - Bit III (1km) in Ekkathur Beat | 1.00 | 2013-14 |
| 61 | Sathyamangalam | Bhavanisagar | Vilamundi East Beat in Vilamundi RF- Bit I (1km) | 1.00 | 2013-14 |
| 62 | Sathyamangalam | Bhavanisagar | Vilamundi East Beat in Vilamundi RF- Bit II (1km) | 1.00 | 2013-14 |
| 63 | Sathyamangalam | T.N.Palayam | Kadambur East Beat - Kotathupallam to Pachai Perumal Kovil Bit II (1km) | 1.00 | 2013-14 |
| 64 | Sathyamangalam | T.N.Palayam | Kadambur East Beat - Malaiyathupallam to Pachai Perumal Kovil Bit III (1km) | 1.00 | 2013-14 |
| 65 | Sathyamangalam | Bhavanisagar | Sasthiri Nagar to Karithoddampalayam Krupparayan Kuttai - Bit I (1km) | 1.00 | 2013-14 |
| 66 | Sathyamangalam | Bhavanisagar | Sasthiri Nagar to Karithoddampalayam Krupparayan Kuttai - Bit II (1km) | 1.00 | 2013-14 |
| 67 | Sathyamangalam | Bhavanisagar | Sasthiri Nagar to Karithoddampalayam Krupparayan Kuttai - Bit III (1km) | 1.00 | 2013-14 |
| 68 | Sathyamangalam | T.N.Palayam | Arigium Beat at Kootrai Saragam - Bit III (1km) | 1.00 | 2013-14 |
| 69 | Sathyamangalam | Bhavanisagar | Vilamundi East Beat in Vilamundi RF- Bit III (1km) | 1.00 | 2013-14 |
| 70 | Sathyamangalam | Bhavanisagar | Vilamundi East Beat in Vilamundi RF- Bit IV (1km) | 1.00 | 2013-14 |
| 71 | Sathyamangalam | Bhavanisagar | Vilamundi RF- Bit V (1km) | 1.00 | 2013-14 |
| 72 | Sathyamangalam | T.N.Palayam | Arigium Beat Mamarathottam to Sullikuttai - Bit I (1km) | 1.00 | 2013-14 |
| 73 | Sathyamangalam | T.N.Palayam | Arigium Beat - Soolikaraikuttai to Anaikaraikalthadam Bit II (1km) | 1.00 | 2013-14 |
| 74 | Sathyamangalam | T.N.Palayam | Kadambur East Beat - Malaiyathupallam to Pachai Perumal Kovil Bit I (1km) | 1.00 | 2013-14 |
| 75 | Sathyamangalam | Talamalai | Dr.Thillainathanthottam to Kanjanarkuttai - Bit I (1km) in Talamalai Beat | 1.00 | 2013-14 |

| Sl. No | Name of the Division | Name of the Range | Location | Length (km) | Year of Digging |
|---------------|-----------------------------|--------------------------|--|--------------------|------------------------|
| 76 | Sathyamangalam | Talamalai | Kanjanarkuttai to Uppuneerkuttai - Bit II (1km) in Talamalai Beat | 1.00 | 2013-14 |
| 77 | Sathyamangalam | Talamalai | Uppuneerkuttai to Sultan Road - Bit III (1km) in Talamalai Beat | 1.00 | 2013-14 |
| 78 | Sathyamangalam | T.N.Palayam | Arigium Beat - Kootrai Saragam to Pallikattai Saragam Bit IV (1km) | 1.00 | 2013-14 |
| 79 | Sathyamangalam | Sathyamangalam | Kadambur to Pavalakuttai - Bit I (1km) in Kadambur West Beat in Barabetta RF | 1.00 | 2013-14 |
| 80 | Sathyamangalam | Sathyamangalam | Athiyur to Kadambur - Bit I (1km) in Kadambur West Beat in Guthiyalathur RF | 1.00 | 2013-14 |
| 81 | Sathyamangalam | Sathyamangalam | Modikadavu to Ekkathur - Bit I (1km) in Anaikarai Beat | 1.00 | 2013-14 |
| 82 | Sathyamangalam | Sathyamangalam | Modikadavu to Ekkathur - Bit II (1km) in Anaikarai Beat | 1.00 | 2013-14 |
| 83 | Sathyamangalam | Sathyamangalam | Modikadavu to Ekkathur - Bit III (1km) in Anaikarai Beat | 1.00 | 2013-14 |

Appendix 8

Fire Details in Buffer Zone

ANNEXURE 8

Buffer Zone

Details of Fire Occurrence in Sathyamangalam Tiger Reserve during the year 2014

| Sl. No. | Division | Range | Name of Beat | Name of RF/RL | Fire occurrence | Extent (in Ha) | GPS Points | Remarks |
|---------|----------------|----------------|---------------|---------------|-----------------|----------------|--|--|
| 1 | Sathyamangalam | T.N.Palayam | Kadambur West | Guthiyalathur | 25.02.2014 | 0.131 | N11.603970 E77.33826 | Only grasses are burnt in the fire occurrence, Hence no loss to Government |
| 2 | | Sathyamangalam | KDN Palayam | Guthiyalathur | 19.03.2014 | 0.239 | N11.597179 E77.272720 N11.597019 E77.273202 N11.597510 E77.273970 N11.597532 E77.273692 N11.597320 E77.273343 N11.597178 E77.272721 | |
| 3 | | Sathyamangalam | KDN Palayam | Guthiyalathur | 21.03.2014 | 3.546 | N11.584362 E77.247528 N11.583709 E77.249514 N11.581728 E77.249171 N11.583349 E77.248760 N11.582700 E77.247958 N11.583508 E77.247078 N11.584145 E77.246920 N11.584365 E77.247528 | |
| 4 | | T.N.Palayam | Gundri | Guthiyalathur | 24.03.2014 | 0.50 | N11.65584 E77.41827 N11.65580 E77.41853 N11.65565 E77.41824 | |
| 5 | | T.N.Palayam | Vilankombai | Guthiyalathur | 24.03.2014 | 1.00 | N11.60763 E77.40716 N11.60869 E77.40702 N11.60910 E77.40694 N11.60939 E77.40707 N11.60948 E77.40738 N11.60863 E77.40751 N11.60823 E77.40804 N11.60750 E77.40796 | |

| Sl. No. | Division | Range | Name of Beat | Name of RF/RL | Fire occurrence | Extent (in Ha) | GPS Points | Remarks |
|---------|----------------|-------------|---------------|---------------|-----------------|----------------|---|--|
| 6 | Sathyamangalam | T.N.Palayam | Kadambur | Guthiyalathur | 27.03.2014 | 1.144 | N11.553445 E77.339504 N11.553476 E77.339220 N11.553698 E77.339435 N11.553638 E77.339626 N11.553526 E77.339762 | Only grasses are burnt in the fire occurrence, Hence no loss to Government |
| 7 | | T.N.Palayam | Vilankombai | Guthiyalathur | 02.04.2014 | 1.144 | N11.557590 E77.34072 N11.557713 E77.34086 N11.557720 E77.34106 N11.557610 E77.34108 | |
| 8 | | T.N.Palayam | Bungalowpudur | Guthiyalathur | 16.04.2014 | 0.202 | N11.586380 E77.415790 N11.587590 E77.415850 N11.589360 E77.415830 N11.591440 E77.415500 N11.586609 E77.415426 | |

Details of Fire Occurrence in Sathyamangalam Tiger Reserve for the year 2015

| Sl. No. | Division | Range | Name of Beat | Name of RF/RL | Fire occurrence | Extent (in Ha) | GPS Points | Remarks |
|---------|----------------|----------------|-------------------------|---------------|-----------------|----------------|---|--|
| 1 | Sathyamangalam | Sathyamangalam | Kondappanaicken palayam | Guthiyalathur | 30.01.2015 | 0.299 | N11.575100 E77.234740 N11.574960 E77.234630 N11.574780 E77.234710 N11.574700 E77.234740 N11.574300 E77.235040 N11.574550 E77.235210 N11.574800 E77.235120 N11.574990 E77.235020 N11.575120 E77.234760 | Only grasses are burnt in the fire occurrence, Hence no loss to Government |
| 2 | | Sathyamangalam | Ekkathur | Guthiyalathur | 08.02.2015 | 0.409 | N11.688264 E77.311256 N11.688264 E77.311261 N11.688264 E77.311366 N11.687399 E77.311169 N11.686151 E77.310955 | |
| 3 | | T.N.Palayam | Kadambur | Guthiyalathur | 12.02.2015 | 0.098 | N11.579920 E77.334040 N11.579810 E77.333930 N11.579556 E77.333960 N11.579440 E77.344120 N11.579560 E77.334250 N11.579740 E77.334120 | |
| 4 | | T.N.Palayam | Bungalowpudur | Guthiyalathur | 19.02.2015 | 1.767 | N11.538430 E77.392220 N11.538970 E77.393180 N11.540710 E77.396080 N11.540040 E77.394540 N11.539580 E77.394320 N11.538920 E77.391870 | |

Details of Fire Occurrence in Sathyamangalam Tiger Reserve for the year 2016

| Sl. No. | Range | Name of Beat | Name of RF/RL | Fire occurrence | Extent (in Ha) | GPS Points | Remarks |
|---------|----------------|-------------------------|------------------|-----------------|----------------|---|--|
| 1 | T.N.Palayam | Koothampalayam | Guthiyalathur RF | 05-03-16 | 1.861 | N11.76705 E77.39474 N11.76760 E77.39448 N11.76796 E77.39392 N11.76808 E77.39325 N11.76737 E77.39290 N11.76671 E77.39374 N11.76705 E77.39474 | Only grasses are burnt in the fire occurrence, Hence no loss to Government |
| 2 | T.N.Palayam | Kadambur | Guthiyalathur RF | 25-03-16 | 0.54 | N11.65570 E77.36242 N11.65514 E77.36279 N11.65541 E77.36339 N11.65582 E77.36363 | |
| 3 | Sathyamangalam | Kondappanaicken Palayam | Guthiyalathur RF | 29-03-16 | 1.37 | N11.59479 E77.25865 N11.59418 E77.25949 N11.59437 E77.26017 N11.59493 E77.25981 N11.59532 E77.25939 N11.59532 E77.25850 | |
| 4 | Sathyamangalam | Kadambur West beat | Guthiyalathur | 05-04-2016 | 0.220 | N11.63366 E77.31682 N11.63326 E77.31656 N11.63392 E77.31643 N11.63409 E77.31670 | |
| 5 | T.N.Palayam | Kadambur | Guthiyalathur | 05-04-2016 | 0.134 | N11.63305 E77.36169 N11.63285 E77.36208 N11.63312 E77.36203 N11.63345 E77.36183 N11.63305 E77.36169 | |
| 6 | Sathyamangalam | K.D.N.Palayam | Guthiyalathur | 08-04-2016 | 2.725 | N11.59002 E77.27172 N11.59010 E77.27102 N11.58979 E77.27025 | Only grasses are burnt in the fire |

| Sl. No. | Range | Name of Beat | Name of RF/RL | Fire occurrence | Extent (in Ha) | GPS Points | Remarks |
|---------|----------------|------------------------|---------------|-----------------|----------------|--|---|
| | | | | | | N11.59163 E77.27079 N11.59175 E77.27190 N11.59084 E77.27198 | occurrence, Hence no loss to Government |
| 7 | T.N.Palayam | Kadambur | Guthiyalathur | 23-04-2016 | 1.286 | N11.61883 E77.35058 N11.61808 E77.35115 N11.61738 E77.35153 N11.61875 E77.35106 N11.61720 E77.35061 N11.61882 E77.35058 | |
| 8 | T.N.Palayam | Kadambur | Guthiyalathur | 29-04-2016 | 0.087 | N11.65494 E77.35913 N11.65494 E77.35897 N11.65533 E77.35892 N11.65520 E77.35920 | |
| 9 | Sathyamangalam | Kondappanaiken palayam | Guthiyalathur | 25-09-2016 | 2.135 | N11.59074 E77.26846 N11.59084 E77.26765 N11.59171 E77.26608 N11.59227 E77.26645 N11.59181 E77.26757 N11.59137 E77.26840 | |

Details of Fire Occurrence in Sathyamangalam Tiger Reserve for the year 2017

| Sl. No. | Range | Name of Beat | Name of RF/RL | Fire occurrence | Extent (in Ha) | GPS Points | Remarks |
|---------|-------------|---------------|---------------|-----------------|----------------|---|--|
| 1 | T.N.Palayam | Kadambur East | Guthiyalathur | 18-01-2017 | 0.208 | N11.611260 E77.344830 N11.611104 E77.344501 N11.610770 E77.344440 N11.610847 E77.344750 N11.611020 E77.344951 N11.611237 E77.345056 N11.611260 E77.344830 | Only grasses are burnt in the fire occurrence, Hence no loss to Government |
| 2 | T.N.Palayam | Kadambur East | Guthiyalathur | 23-01-2017 | 0.233 | N11.604310 E77.334520 N11.604270 E77.334660 N11.604160 E77.334790 N11.603799 E77.334860 N11.603701 E77.334580 N11.604040 E77.334364 N11.604310 E77.334520 | |

| Sl. No. | Range | Name of Beat | Name of RF/RL | Fire occurrence | Extent (in Ha) | GPS Points | Remarks |
|---------|----------------|------------------------|---------------|-----------------|----------------|---|--|
| 3 | T.N.Palayam | Kadambur East | Guthiyalathur | 01-02-2017 | 0.212 | N11.613569 E77.350819 N11.613595 E77.350612 N11.613369 E77.350386 N11.613204 E77.350595 N11.613266 E77.350970 N11.613508 E77.351052 N11.613569 E77.350819 | Only grasses are burnt in the fire occurrence, Hence no loss to Government |
| 4 | Sathyamangalam | Kondappanaiken palayam | Guthiyalathur | 21-02-2017 | 2.171 | N11.585760 E77.268730 N11.585560 E77.268130 N11.585710 E77.266920 N11.587600 E77.270260 | |
| 5 | T.N.Palayam | Kadambur East | Guthiyalathur | 23-02-2017 | 0.197 | N11.637370 E77.353669 N11.637990 E77.353589 N11.638040 E77.353739 N11.637990 E77.354021 N11.637780 E77.353902 N11.637589 E77.353881 N11.637371 E77.353671 | |
| 6 | T.N.Palayam | Kovilur | Guthiyalathur | 24-02-2017 | 1.08 | N11.625799 E77.402061 N11.625451 E77.401560 N11.624870 E77.402190 N11.624888 E77.402953 N11.624601 E77.403080 N11.625469 E77.402639 N11.625799 E77.402061 | |

| Sl. No. | Range | Name of Beat | Name of RF/RL | Fire occurrence | Extent (in Ha) | GPS Points | Remarks |
|---------|-------------|---------------|---------------|-----------------|----------------|---|--|
| 7 | T.N.Palayam | Bungalowpudur | Guthiyalathur | 07-07-2017 | 1.605 | N11.598710 E77.416321 N11.599181 E77.416509 N11.599720 E77.416868 N11.599929 E77.417601 N11.599711 E77.417911 N11.599189 E77.417922 N11.598894 E77.417441 N11.598619 E77.416903 N11.598710 E77.416631 N11.598593 E77.416442 N11.598713 E77.416324 | Only grasses are burnt in the fire occurrence, Hence no loss to Government |
| 8 | T.N.Palayam | Bungalowpudur | Guthiyalathur | 26-08-2017 | 0.934 | N11.614820 E77.43694 N11.614750 E77.43740 N11.614820 E77.43787 N11.615100 E77.43801 N11.615590 E77.43776 N11.615510 E77.43704 N11.615120 E77.43679 | |

Appendix 9

Administrative structures in Core Zone of Sathyamangalam Tiger Reserve

Appendix 9

List of Administrative Structures in Core Zone of Sathyamangalam Tiger Reserve

| Sl. No | Name of the Division | Name of the Range | Name of the Building | Location | Year of Construction |
|--------|----------------------|-------------------|---|-----------------|----------------------|
| 1 | Hasanur | Hasanur | Rest house Bungalow Watcher quarters | Hassanur | 1971-72 |
| 2 | Hasanur | Hasanur | Foresters quarters | --do-- | 1982-87 |
| 3 | Hasanur | Hasanur | Combined three Forest Guard quarters | Karapallam | 1987-89 |
| 4 | Hasanur | Hasanur | Sub line quarters | Hassanur | Not known |
| 5 | Hasanur | Hasanur | Combined FG & FW Quarters for Hasanur beat | --do-- | 1998-2000 |
| 6 | Hasanur | Hasanur | Combined FG & FW Quarters for Kakkarai beat | Kakkarai | 2007-08 |
| 7 | Hasanur | Hasanur | Combined FG & FW Quarters for Binahanahalli North | Hassanur | 1988-89 |
| 8 | Hasanur | Hasanur | Combined FG & FW Quarters for Binahanahalli South | Hassanur | 2005-06 |
| 9 | Hasanur | Hasanur | 'B' class Rest House and out house | Hassanur | 1972 |
| 10 | Hasanur | Hasanur | 'C' class Rest House and out house | --do-- | 1896 |
| 11 | Hasanur | Hasanur | Tools room | --do-- | 1973-74 |
| 12 | Hasanur | Hasanur | --do-- | Karapallam | 1985-87 |
| 13 | Hasanur | Hasanur | Tanah shed (Check Post building) | Arepalayam | 1983 |
| 14 | Hasanur | Hasanur | Anti poaching shed | Kakarai beat | 2005-06 |
| 15 | Hasanur | Hasanur | Construction of Range Officer cum Ranger Quarters | Hassanur | 2006-07 |
| 16 | Hasanur | Hasanur | Watch Tower | Nagalur | 2007-08 |
| 17 | Hasanur | Hasanur | Anti poaching shed | Thattavady | 2009-10 |
| 18 | Hasanur | Hasanur | Anti poaching shed | Engg Road | 2010-11 |
| 19 | Hasanur | Hasanur | District Forest Office building | Hassanur | 2016-2017 |
| 20 | Hasanur | Hasanur | District Forest Officer's Quarters | Hassanur | 2016-2017 |
| 21 | Hasanur | Hasanur | Wildlife Interpretation Centre | Hassanur | 2016-2017 |
| 22 | Hasanur | Thalavady | Anti poaching shed | Thekkumaradepot | 2007-08 |
| 23 | Hasanur | Germalam | Combined FG and FW Quarters for Kottamalam | Kottamalam | 2006-07 |
| 24 | Hasanur | Germalam | Forest guard quarters for Kadati beat | Kadatti | 1958-59 |
| 25 | Hasanur | Germalam | Combined Forest guard quarters | Geddesal | 1964-66 |
| 26 | Hasanur | Germalam | Combined Foresters quarters | -do- | 1964-66 |
| 27 | Hasanur | Germalam | Combined Foresters quarters | Germalam | 1965-67 |
| 28 | Hasanur | Germalam | Combined three Forest Guard quarters | Germalam | 1987-88 |
| 29 | Hasanur | Germalam | FG and FW Quarters | Germalam | 2005-06 |
| 30 | Hasanur | Germalam | Single Forest Watcher quarters | Kadatti | 1988-89 |
| 31 | Hasanur | Germalam | Office Building | Germalam | 2014-2015 |
| 32 | Hasanur | Germalam | Tanah shed (Check Post building) | Germalam | 1986-87 |
| 33 | Hasanur | Germalam | 'B' class Rest House and out house | Geddesal | 1898 |
| 34 | Hasanur | Germalam | 'C' class Rest House | --do-- | 1909 |
| 35 | Hasanur | Germalam | Anti Poaching Shed | Germalam | 2012-13 |
| 36 | Hasanur | Germalam | Anti poaching shed | Germalam | 2008 – 09 |
| 37 | Hasanur | Germalam | Germalam Range Office Building | Germalam | 2014-2015 |
| 38 | Hasanur | Germalam | Antipoaching shed at kottamalam | Germalam | 2015-2016 |
| 39 | Hasanur | Thalavady | Inspection shed and outhouse | Minchiguli | 1937-39 |
| 39 | Hasanur | Thalavady | Sub-line building | Chickkalli | 1915 |
| 40 | Hasanur | Thalavady | Forester's quarters | Chickkalli | 1935 |
| 41 | Hasanur | Thalavady | Forester's quarters | Chickkalli | 1971-73 |

| Sl. No | Name of the Division | Name of the Range | Name of the Building | Location | Year of Construction |
|--------|----------------------|-------------------|---|-------------------|----------------------|
| 42 | Hasanur | Thalavady | Forester's quarters | Jeerahalli | 1952-54 |
| 43 | Hasanur | Thalavady | Forest Guard quarters | Jeerahalli | 1957-58 |
| 44 | Hasanur | Thalavady | Reserve Watcher quarters | Jeerahalli | 1970-72 |
| 45 | Hasanur | Thalavady | Forest Guard quarters | Erahanahalli | 1958-59 |
| 46 | Hasanur | Thalavady | Forest Watcher's quarters | --do-- | 1972-73 |
| 47 | Hasanur | Thalavady | Forest Guard quarters | Palayam | 1970-73 |
| 48 | Hasanur | Thalavady | Reserve Watchers quarters | -do- | 1972-73 |
| 49 | Hasanur | Thalavady | Combined Forest guard quarters | Neithalapuram | 1965-67 |
| 50 | Hasanur | Thalavady | FG and FW Quarters | Chickkalli | 2006-07 |
| 51 | Hasanur | Thalavady | Forester quarters | Palayam | 2007-08 |
| 52 | Hasanur | Thalavady | FG and FW quarters | Chickkalli | 2007-08 |
| 53 | Hasanur | Thalavady | FG quarters for Geddavady beat | Kongally | 2008 - 09 |
| 54 | Hasanur | Thalavady | FW quarters for Geddavady beat | Kongally | 2008 - 09 |
| 55 | Hasanur | Thalavady | FG quarters for Belathur beat | Kongally | 2008 - 09 |
| 56 | Hasanur | Thalavady | FW quarters for Belathur beat | Kongally | 2008 - 09 |
| 57 | Hasanur | Thalavady | Combined FG & FW Qrs for Neithalapuram south beat | Chickkalli | 2014-2015 |
| 58 | Hasanur | Thalavady | Rest house buildings | Jeerahalli | 1917 |
| 59 | Hasanur | Thalavady | --do-- | Chickkalli | 1913 |
| 60 | Hasanur | Thalavady | Tanah shed (Check post building) | Talavadi | 1983 |
| 61 | Hasanur | Thalavady | Tanah shed (Check post building) | Arulavadi | 1983 |
| 62 | Hasanur | Thalavady | --do-- | Ethukkuttai | 1983 |
| 63 | Hasanur | Thalavady | --do-- | Maharajapuram | 1985-87 |
| 65 | Hasanur | Thalavady | Construction of Range Office and Rangers qrs | Chickkalli | 2006-07 |
| 66 | Hasanur | Thalavady | Anti poaching shed | Belathur | 2006-07 |
| 67 | Hasanur | Thalavady | Anti poaching shed | Mookkampalayam | 2007-08 |
| 68 | Hasanur | Thalavady | Anti depredation shed | Jeerahalli | 2011-12 |
| 69 | Hasanur | Thalavady | Fire Watch Tower | Jeerahalli | 2012-13 |
| 70 | Hasanur | Thalavady | Fire Watch Tower | Ethukkuttai | 2014-2015 |
| 71 | Sathyaman galam | Talamalai | Outhouse | Talamalai | 1896 |
| 72 | Sathyaman galam | Bhavanisagar | Check Post | Dhimbam | 1983 |
| 73 | Sathyaman galam | Talamalai | 'B' class Rest house and out house | Honnathittu | 1908-09 |
| 74 | Sathyaman galam | Sathyamangalam | Tanah shed (Check Post buildings) | Bannari | 1958-59 |
| 75 | Sathyaman galam | Talamalai | Rest house | Talamalai | 1959-61 |
| 76 | Sathyaman galam | Talamalai | Store shed | Talamalai | 1968-69 |
| 77 | Sathyaman galam | Sathyamangalam | Check post building | Bannari | 2004-05 |
| 78 | Sathyaman galam | Bhavanisagar | Anti poaching shed | Uppupallam | 2005-06 |
| 79 | Sathyaman galam | Talamalai | Anti poaching shed | Honnathittu | 2006-07 |
| 80 | Sathyaman galam | Bhavanisagar | Anti poaching shed | Koolithurai patti | 2008 - 09 |

| Sl. No | Name of the Division | Name of the Range | Name of the Building | Location | Year of Construction |
|--------|----------------------|-------------------|--|--------------------------------------|----------------------|
| 81 | Sathyaman galam | Talamalai | Anti poaching shed | Thippu sulthan road (Near Talamalai) | 2009-10 |
| 82 | Sathyaman galam | Sathyamangalam | Antipoaching shed | Dimbam | 2011-12 |
| 83 | Sathyaman galam | Bhavanisagar | Anti poaching shed | Thengumarahada | 2011-12 |
| 84 | Sathyaman galam | Bhavanisagar | Fire Watch Tower | Kothamangalam | 2012-13 |
| 85 | Sathyaman galam | Bhavanisagar | Anti poaching shed | Koolithurai patti | 2013-14 |
| 86 | Sathyaman galam | Sathyamangalam | Antipoaching shed | karrikkalmookkai | 2013-14 |
| 87 | Sathyaman galam | Sathyamangalam | Interpretation Center | Bannari | 2016-17 |
| 88 | Sathyaman galam | Bhavanisagar | Veterinary Dispensary building | Bhavanisagar | 2016-17 |
| 89 | Sathyaman galam | Talamalai | Construction of Trekking shed in Talamalai Range | Talamalai | 2016-17 |
| 90 | Sathyaman galam | Talamalai | Construction of Check post building at Dhimbam check post in Talamalai Range | Dhimbam | 2016-17 |
| 91 | Sathyaman galam | Sathyamangalam | Sub-line | Bannari | 1920 |
| 92 | Sathyaman galam | Talamalai | Combined Foresters quarters | Talamalai | 1964-67 |
| 93 | Sathyaman galam | Talamalai | Combined Forest Guard quarters | Talamalai | 1964-67 |
| 94 | Sathyaman galam | Sathyamangalam | Forest quarters | Dhimbam | 1965-66 |
| 95 | Sathyaman galam | Sathyamangalam | Rangers quarters for Talamalai Range (R.H.) | Sathyamangalam | 1965-67 |
| 96 | Sathyaman galam | Talamalai | Combined Tractor Driver and Cleaner quarters No. I | Talamalai | 1970-72 |
| 97 | Sathyaman galam | Talamalai | Combined Tractor Driver and Cleaner quarters No. II | Talamalai | 1970-72 |
| 98 | Sathyaman galam | Talamalai | Combined Forest Guard quarters No. I | Talamalai | 1970-72 |
| 99 | Sathyaman galam | Talamalai | Combined Forest Guard quarters No. II | Talamalai | 1970-72 |
| 100 | Sathyaman galam | Talamalai | Foresters quarters No. A of Honnathittu section | Talamalai | 1970-72 |
| 101 | Sathyaman galam | Talamalai | Foresters quarters No. B | Talamalai | 1970-72 |
| 102 | Sathyaman galam | Bhavanisagar | Combined Forest Guard quarters | Dhimbam | 1971-72 |
| 103 | Sathyaman galam | Talamalai | Forest Guard and watcher quarters | Honnathittu | 1984 |
| 104 | Sathyaman galam | Bhavanisagar | Combined Forest Guard | Karachikorai | 1984 |
| 105 | Sathyaman galam | Bhavanisagar | Combined Forest Guard | Karachikorai | 1984 |
| 106 | Sathyaman galam | Bhavanisagar | Combined forest Guard and Watcher quarters | Bannari | 1984 |
| 107 | Sathyaman galam | Bhavanisagar | FG and FW Quarters | Gejalatti | 2006-07 |

| Sl. No | Name of the Division | Name of the Range | Name of the Building | Location | Year of Construction |
|---------------|-----------------------------|--------------------------|---|-----------------|-----------------------------|
| 108 | Sathyamangalam | Bhavanisagar | FG Quarters | Sujjalkuttai | 2006-07 |
| 109 | Sathyamangalam | Sathyamangalam | FG and FW quarters | Dhimbam | 2007-08 |
| 110 | Sathyamangalam | Bhavanisagar | FG quarters for Thengumarahadah beat Septic tank | Karachikorai | 2008 – 09 2008-09 |
| 111 | Sathyamangalam | Bhavanisagar | FW quarters for Thengumarahadah beat | Karachikorai | 2008 - 09 |
| 112 | Sathyamangalam | Bhavanisagar | FG quarters for Patramangalam beat | Karachikorai | 2008 - 09 |
| 113 | Sathyamangalam | Bhavanisagar | FW quarters for Patramangalam beat Septic tank | Karachikorai | 2008 – 09 2008-09 |
| 114 | Sathyamangalam | Sathyamangalam | Forester Quarters | Bannari | 2012-13 |
| 115 | Sathyamangalam | Sathyamangalam | Combined Forest Guard and Forest Watcher Quarters | Bannari | 2013-2014 |

Appendix 10

Village Details with Bank Balance

ANNEXURE 10

TAP, TRIBAL, NAP, VILLAGE DETAILS SATHYAMANGALAM TIGER RESERVE

| Sl.No | Name of the Range | Buffer Zone | TAP Village | Bank Balance |
|-------|-------------------|-------------|--------------------------------|--------------|
| 1 | T.N.Palayam | BUFFER | Bhagavathi Nagar / Sundakaradu | 1,46,153.00 |
| 2 | | | Erumaikuttai Anna Nagar | 4,15,069.00 |
| 3 | | | Gundri | 4,61,760.84 |
| 4 | | | Chinna Kaliyur | 2,19,330.00 |
| 5 | | | Kavandampalayam | 3,08,832.00 |
| 6 | | | Kombaitthotti | 2,73,485.33 |
| 7 | | | Vinoba Nagar | 2,20,873.00 |
| 8 | | | Vilankombai | 75,729.00 |
| 9 | | | Indiranagar | 1,65,813.00 |
| 10 | | | Eriyur | 4,72,098.00 |
| 11 | | | Mahalithotti | 5,06,768.00 |
| 12 | Bhavanisagar | | Rajan Nagar | 5,36,426.62 |
| 13 | | | Karachikorai | 16,44,293.48 |
| 14 | | | Patramangalam | 11,30,738.63 |
| 15 | Sathyamangalam | | Thirumalainaikanur | 75,268.58 |
| 16 | | | Bolegoundanur | 3,67,027.43 |
| 17 | | | Kembanaiken Palayam | 3,00,166.18 |
| 18 | | | Kondappa Naickenpalayam | 3,67,166.50 |
| 19 | | | Sellappandoddi | 1,59,536.82 |
| 20 | | | Kolathur | 3,65,494.36 |
| 21 | | | Pudu Vadavalli | 1,21,662.15 |
| 22 | | | Elangi | 1,22,708.44 |
| 23 | | | Chinna Ullepalayam | 2,81,212.66 |
| 24 | | | Bathiripadugai | 1,30,217.43 |
| 25 | | | Solathur | 3,69,136.00 |

| TVFC VILLAGE | | | | |
|--------------|----------------|--------|------------------|-------------|
| 1 | T.N.Palayam | BUFFER | Vilankombai | 84,684.00 |
| 2 | | | Kambanoor | 43,902.00 |
| 3 | | | Bhagavathi Nagar | 1,06,568.00 |
| 4 | | | Kombaitthotti | 12,902.00 |
| 5 | Sathyamangalam | | Ramabailur | 2,35,390.00 |

| | | | | |
|---|--|--|---------------|-------------|
| 6 | | | Osapalayam | 4,40,957.62 |
| 7 | | | Bathripadugai | 93,000.11 |
| 8 | | | Kilathur | 35,150.78 |

TBGP - EDC VILLAGE

| | | | | |
|---|----------------|--------|---------------|--------------|
| 1 | T.N.Palayam | BUFFER | Anilnatham | 7,56,340.00 |
| 2 | | | Kunjampalayam | 8,86,583.00 |
| 3 | | | Kalkadambur | 9,38,666.00 |
| 4 | | | Mamarathotti | 8,19,045.00 |
| 5 | Sathyamangalam | | Kilathur | 11,81,869.00 |
| 6 | | | Ramabailur | 6,09,591.00 |

TBGP - ESD VILLAGE

| | | | | |
|---|----------------|--------|------------------|--------------|
| 1 | Sathyamangalam | BUFFER | Kanakunthur | 8,39,879.00 |
| 2 | | | Karalayam Thotti | 12,57,662.00 |

NAP VILLAGE

| | | | | |
|----|----------------|--------|------------------|-------------|
| 1 | T.N.Palayam | BUFFER | Kanakkam palayam | 4,862.00 |
| 2 | | | P.T.Palayam | 37,263.00 |
| 3 | | | Arigiam | 33,188.00 |
| 4 | | | Kurumbur | 1.00 |
| 5 | | | Makkampalayam | 17,903.00 |
| 6 | Bhavanisagar | | Pungar | 2,12,699.37 |
| 7 | | | Pudhupeerkadavu | 45,007.83 |
| 8 | Sathyamangalam | | Peekiripalayam | 1,34,060.07 |
| 9 | | | Ganapathipalayam | 55,585.44 |
| 10 | | | Bathripadugai | 69,493.46 |
| 11 | | | Kilathur | 71,226.83 |

Appendix 11

Reserved Forests Notifications

ANNEXURE 11.1

GUTHIYALATHUR RESERVED FOREST NOTIFICATION



897

THE FORT ST. GEORGE GAZETTE.

Published by Authority.

No. 28.]

MADRAS, TUESDAY EVENING, JULY 13, 1920.

[Price, 3 as. 6 p.]

Part I.—Notifications by Government.

CONTENTS.

| | PAGE | | PAGE |
|--------------------------------------|------|---|------|
| PUBLIC DEPARTMENT | 897 | PUBLIC WORKS DEPARTMENT | 922 |
| HOME DEPARTMENT— | | | |
| Judicial | 897 | | |
| Miscellaneous | 901 | SUPPLEMENTS— | |
| FINANCIAL DEPARTMENT | 902 | Government of India loan notification.—Telugu. | |
| REVENUE DEPARTMENT | 903 | Revised tables under section 15 of the Malabar Compens- | |
| REVENUE (SPECIAL) DEPARTMENT | 906 | ation for Tenants' Improvements Act, 1900.—Mal- | |
| Marine | | alam. | |

Ootacamund, May 25, 1920.

No. 228.—With reference to the notification No. 389, dated 4th August 1896, published under section 16 of the Madras Forest Act V of 1882, at pages 987 to 988 of Part I of the Fort St. George Gazette, dated 11th August 1896, declaring the Guttialattur block to be a reserved forest, the Governor in Council directs that the following amended and more accurate description of the boundaries of the said forest be substituted for the description contained in the said notification:—

SCHEDULE.

| District. | Taluk. | Number of block. | Name of block. | Boundaries. |
|--------------|--------------------|------------------|----------------|---|
| Coin-betore. | Gobichettipalayam. | IV | Guttialattur | <p><i>North.</i>—Starting from that point on the Mysore boundary where the Chikkaiyangiri Halla (stream) and the Suvaramvati river meet, the boundary runs first along the Mysore boundary eastwards to the south-west corner of the Kollegal taluk near Savan Gersaikal Betta, thence along the southern boundary of that taluk to the clinometric height 1935, fifty-one and a half chains north-east of cairn No. 3 of Makampalaiyam exclusion.</p> <p><i>East.</i>—Thence the boundary runs southwards along a portion of the southern boundary of the Kollegal taluk to cairn No. 1 at the foot of the Naikal Betta (hill) 22½ chains south-east from the summit of the Naikal Betta, thence the line runs with a magnetic bearing of 335°-0' for ten chains to cairn No. 2, thence with a bearing of 324°-0' for ten chains to cairn No. 3 at Naikal Betta (hill); thence with a bearing of 308°-30' for seven chains to cairn No. 4; thence with a bearing of 310°-0' for 18 chains to cairn No. 5; thence with a bearing of 309°-30' for 15 chains to cairn No. 6; thence with a bearing of 257°-0' for ten chains to cairn No. 7 at Tkoobalbhurai (hill); thence with a bearing of 253°-30' for 15 chains to cairn No. 8; thence with a bearing of 257°-0' for 13 chains to cairn No. 9; thence with a bearing of 260°-0' for 25 chains to cairn No. 10; thence with a bearing of 238°-30' for 13 chains to cairn No. 11 at Manjakattal (hill); thence with a bearing of 180°-0' for 12 chains to cairn No. 12; thence with a bearing of 175°-0' for 11 chains to cairn No. 13; thence with a bearing of 178°-0' for 12 chains to cairn No. 14; thence with a bearing of 160°-0' for five chains to cairn No. 15; thence with a bearing of 163°-30' for 15 chains to cairn No. 16; thence with a bearing of 167°-30' for 12 chains to cairn No. 17; thence with a bearing of 153°-0' for 15 chains to cairn No. 18; thence with a bearing of 175°-0' for 12 chains to cairn No. 19; thence with a bearing of 172°-0' for six chains to cairn No. 20; thence with a bearing of 180°-0' for four chains to cairn No. 21; thence with a bearing of 173°-0' for five chains to cairn No. 22; thence with a bearing of 173°-30' for nine chains to cairn No. 23 at Kakkadai Oddu (hill); thence with a bearing of 165°-0' for five chains to cairn No. 24; thence with a bearing of 172°-30' for six chains to cairn No. 25 crossing the left bank of Kachale halla three chains south of cairn No. 24; thence with a bearing of 170°-0' for six chains to cairn No. 26 at the right bank of the same halla; thence with a bearing of 175°-30' for 18 chains to cairn No. 27; thence with a bearing of 179°-30' for five chains to cairn No. 28; thence with a bearing of 177°-0' for six chains to cairn No. 29; thence with a bearing of 175°-0' for 13 chains to cairn No. 30; thence with a bearing of 182°-0' for five chains to cairn No. 31; thence with a bearing of 190°-0' for one chain to cairn No. 32; thence with a bearing of 192°-0' for 30 chains to cairn No. 33 at Gadi Oddu (hill); thence with a bearing of 78°-0' for 35 chains to cairn No. 34 at Ganganbarai Gumma (hill); thence with bearing of 80°-0' for 13 chains to cairn No. 35; thence with a bearing of 75°-0' for nine chains to cairn No. 36; thence with a bearing of 71°-0' for five chains to cairn No. 37; thence with a bearing of 68°-0' for 19 chains to cairn No. 38 at the junction of the Tatta halla (stream) with the Pal Ar at the northernmost point of survey No. 34 of Kattampalaiyam (alias) Mahanpalaiyam; thence across the Pal Ar to the Gobichettipalayam - Bhavani taluk boundary which runs along the middle of the Pal Ar; thence along that boundary to Senkaradu Adivarum (ghat) at the north-west corner of survey No. 334; thence a straight line to the north-east corner of survey No. 357; thence along the northern boundary of that field and the north-western boundary of survey Nos. 430, 431, 432, 435, 436, 442 and 443 to the westernmost corner of the last mentioned field; thence along the western boundaries of survey Nos. 444, 445, 446 and 447 to the south-west corner of the last mentioned field. (The survey fields referred to above appertain to the Kanakkampalaiyam village).</p> <p><i>South.</i>—Thence the boundary runs along the northern boundary of Khandam No. 8 of Kondayampalaiyam village to a point 2½ chains from the south-east corner of the reserve; thence a straight line through Khandam No. 8 of Kondayampalaiyam to the north-east corner of survey No. 607 of Punjai Peraiyampalaiyam (1911 survey); thence along the northern boundary of that field to its north-west corner; thence a straight line across Khandam No. 11 of Vaniputtur village to the third stone on its western boundary (counting the one at its northern corner as the first stone); thence a straight line to the north-east corner of survey No. 128 of Kongarapalaiyam village; thence northwards along the eastern boundaries of survey No. 129 and Khandam No. 8 to the south-east corner of survey No. 182; thence a straight line to the north-east corner of survey No. 200; thence along the eastern boundary of the unsurveyed Khandam No. 9 to the sixth stone from the south-east corner of that Khandam (counting the one at that corner as the 0); thence a straight line to the seventh stone at the south-east corner of survey No. 267; thence along the eastern boundaries of survey Nos. 267, 268 and 269 B to the north-east corner of the last mentioned field; thence westwards along the southern boundaries of survey Nos. 269 A, 256 A and 265 A crossing the Perampalam in the west of the last mentioned field; thence along the southern boundaries of survey Nos. 290 A, 255 A and 254 A to the south-west corner of the last mentioned field; thence a straight line in a south-westerly direction to the north-west corner of survey No. 246; thence a straight line in the same direction to the north-west corner of survey No. 217; thence a straight line to the north-west corner of Khandam No. 13; thence along the western boundary of that Khandam to the point where it turns eastwards; thence a straight line to the western corner of survey No. 327. (The Khandams and survey numbers referred to appertain to Kongarapalaiyam village). Thence the line runs along the northern boundary of Khandam No. 9 of Arakkankottaiyannam (No. 2) to the north-east corner of survey No. 155; thence along the northern boundary of that field to the north-east corner of survey No. 163; thence westwards in a straight line crossing Pachampali Pallam six chains north by east from the north-east corner of survey No. 164 to the north-west corner of survey No. 167 (the survey numbers referred to appertain to Arakkankottaiyannam); thence along the northern boundary of Khandam No. 3 of Pullappinayakkanpalaiyam village to its north-west corner; thence a straight line to the north-west corner of survey No. 129 of Senrayampalaiyam village; thence along the northern boundaries of survey Nos. 232 and 231 of Bellipalaiyam village to south-east corner of survey No. 263 of Kempnayakkanpalaiyam village; thence along the eastern boundaries of survey Nos. 263 and 264 to the north-east corner of the latter field; thence a straight line in a north-westerly direction to the south-east corner of survey No. 181; thence along the eastern boundaries of survey Nos. 181, 180 and 179 to the north-east corner of the last mentioned field; thence along the eastern boundaries of survey Nos. 173, 172 and 171 to the easternmost corner of the last mentioned field; thence along the eastern boundary of survey No. 170, the eastern and northern (part) boundaries of survey No. 164, the eastern boundaries of survey Nos. 163 and 162, the southern and eastern boundaries of survey No. 265, the eastern and northern boundaries of survey Nos. 278 and 274 crossing the Periyapallam (stream)</p> |

| District. | Boundaries |
|------------------|--|
| Coimbatore—cont. | <p>six chains north-west from the easternmost corner of survey No. 278 and two other smaller streams at the eastern and northern corners of survey No. 274; thence the eastern boundary of survey No. 277 to its northernmost point; thence the northern boundary of survey No. 277 to its westernmost point; thence a straight line to the northernmost point of survey No. 93; thence a straight line to the north-west corner of survey No. 93 (all of Kempanayakkanpalaiyam village); thence along the western boundary of survey No. 424 of Kondappanayakkanpalaiyam village to the northernmost corner of survey No. 423; thence a straight line to the north-west corner of survey No. 418; thence a straight line to the north-west corner of survey No. 406; thence along the western boundaries of survey Nos. 406, 405 and 404 to the south-west corner of the last mentioned field; thence a straight line to the north-west corner of survey No. 384; thence a straight line to the northernmost corner of survey No. 372; thence along the western boundary of survey Nos. 372 and 295 to the north-east corner of survey No. 295; thence along the northern boundaries of survey Nos. 295, 287, 286 the northern and western boundaries of survey No. 285, the northern boundaries of survey Nos. 283, 279, 263, 264, 253, and 252, the eastern boundaries of survey Nos. 208 and 207 to the northern corner of the latter field. (The fields referred to appertain to the Kondappanayakkanpalaiyam village); thence northwards along the eastern boundary of survey No. 405 of Salyamangalam to the first angle; thence a straight line in the same direction to its north-east corner; thence westwards along the northern boundaries of survey Nos. 405, 404, 403, 381, 351, 327, 326, 323, 321 and 320 to the north-west corner of the last mentioned field. (The survey numbers referred to appertain to Salyamangalam village No. 24 A); thence along the northern boundaries of survey Nos. 269, 283, 284, 301, 313, 349, 350 and 351 to the northern corner of the last mentioned field. (All the survey numbers referred to appertain to the Varadampaliyam village); thence along the northern boundaries of survey Nos. 590, 585, 588, 549 and 518; the eastern boundaries of survey Nos. 528, 524, 523, 522 and 521 to the northern corner of the last mentioned field (all the survey numbers referred to appertain to Chikkamampaliyam village); thence across Varapala Halla (stream) along the eastern boundary of survey No. 15 of Aruvampaliyam village, the eastern and northern boundaries of survey No. 19, the northern and western boundaries of survey No. 20 the northern boundary of survey No. 29; thence south-west to the northernmost point of survey No. 30 crossing the Kanavakkumbal Piliam six chains north-east of that point; thence along the western boundaries of survey Nos. 30, 31, 32, 33 and the northern boundary of survey No. 34, to its north-west corner; (all the survey numbers referred to appertain to the Aruvampaliyam village); thence along the northern boundary of survey Nos. 504 and 422, the western boundaries of survey Nos. 421 and 440 crossing the Kolattur Piliam which separates these two survey numbers to the Rangapadi Halla; thence crossing this halla the line runs along the western boundaries of survey Nos. 419, 418, 417, 416, 415 and 414 to the north-west corner of survey No. 413 (all the survey numbers referred to appertain to Chikkamampaliyam village); thence south-west along the northern and western boundaries of the Gattiyalattur extension block via Palukhal (hill) Δ 1220 and Oshiyali Odde (hill) Δ 1940 to the second furlong stone in the fourth mile of the Kottamangalam-Bennari road.</p> <p><i>West.</i>—Thence the boundary runs along the eastern margin of the Kottamangalam-Bennari road to cairn No. 4, at the southern corner of the plot of ground excluded for the Bennari temple; thence the boundary runs north-east with a bearing of $23^{\circ}-0'$ for 15 chains to cairn No. 3; thence north-westwards with a bearing of $349^{\circ}-30'$ for five chains to cairn No. 2 at the northern margin of the Salyamangalam-Chamarajanagar road; thence north-westwards along the same margin with a bearing of $287^{\circ}-0'$ for seven chains to cairn No. 1 at the junction of the Kottamangalam-Bennari and Salyamangalam-Chamarajanagar roads; thence along the eastern margin of the latter road to cairn No. 9 at the north-west corner of the plot of ground, excluded for the Dinkam bungalow; thence eastwards with a bearing of $82^{\circ}-0'$ for three chains to cairn No. 8; thence north-eastwards, with a bearing of $7^{\circ}-0'$ for two chains to cairn No. 7; thence north-westwards with a bearing of $338^{\circ}-0'$ for three chains to cairn No. 6; thence in the same direction with a bearing of $330^{\circ}-0'$ for two chains to cairn No. 5; thence with a bearing of $260^{\circ}-0'$ for 3½ chains to cairn No. 4 on the eastern edge of Dimban-Heshatti road; thence with a bearing of $335^{\circ}-30'$ for three chains to cairn No. 3, 18¼ furlong on the Salyamangalam-Chamarajanagar road; thence along the eastern margin of that road to the south-west corner of survey No. 139 of Hassanur village; thence along the western boundary of survey No. 138 to the southwest corner of survey No. 136; thence crossing the Savarnavati river at its south-west corner the line runs along the southern boundaries of survey Nos. 135, 134, 123, 121 and 120 to the south-east corner of the last mentioned field; thence along the eastern boundaries of survey Nos. 120, 119, 118, 102 and 53, the southern boundary of 52, and the eastern boundaries of survey Nos. 51 and 1 to the north-east corner of the latter field; thence along the northern boundaries of survey Nos. 1, 2, 5 and 6, to the northern corner of the last mentioned field; thence in a straight line to the north-east corner of survey No. 15; thence along the northern boundary of the same field for about four chains crossing the Manavali Halla at its northernmost point; thence a straight line to the western corner of survey No. 69 crossing the Savarnavati river three chains east of the said corner; thence along the northern boundary of survey No. 143 to its westernmost corner at the eastern margin of the Salyamangalam-Chamarajanagar road (the survey numbers referred to appertain to Hassanur village); thence the eastern margin of that road to the Mysore boundary at Karapalaiyam (Mysore State); thence along the Coimbatore-Mysore boundary to the starting point.</p> |

II.—The following villages have been excluded from reservation and retained as enclosures within the block.

II (a) MAJOR ENCLOSURES.

1. *Germalam*.—(Hamlet of Hassanur, area 2143.10 acres) surveyed enclosure.
2. *Bikkattur*.—(Hamlet of Gattiyalattur area 21,007.79 acres) surveyed enclosure.
3. *Kadashetti*.—(Surveyed but survey not extended up to the reserve).

North.—Starting from cairn No. 1 the line runs with a bearing of $112^{\circ}-0'$ for five chains to cairn No. 2; thence with a bearing of $106^{\circ}-0'$ for six chains to cairn No. 3 at Oorthukadu (a marshy land); thence with a bearing of $116^{\circ}-0'$ for 13 chains to cairn No. 4; thence with a bearing of $111^{\circ}-30'$ for three chains to cairn No. 5; thence with a bearing of $107^{\circ}-30'$ for eight chains to cairn No. 6; thence with a bearing of $111^{\circ}-30'$ for nine chains to cairn No. 7; thence with a bearing of $102^{\circ}-30'$ for three chains to cairn No. 8; thence with a bearing of $107^{\circ}-30'$ for 15 chains to cairn No. 9; thence with a bearing of $87^{\circ}-0'$ for nine chains to cairn No. 10; thence with a bearing of $87^{\circ}-30'$ for 23 chains to cairn No. 11 at Ezhakaradugudal (hill); thence with a bearing of $20^{\circ}-30'$ for seven chains to cairn No. 12; thence with a bearing of $22^{\circ}-30'$ for 21 chains to cairn No. 13 at Karadikalpali (hill); thence with a bearing of $25^{\circ}-30'$ for ten chains to cairn No. 14; thence with a bearing of $23^{\circ}-0'$ for 18 chains to cairn No. 15 at Karadigudal; thence with a bearing of $23^{\circ}-30'$ for 12 chains to cairn No. 16; thence with a bearing of $24^{\circ}-30'$ for 15 chains to cairn No. 17; thence with a bearing of $24^{\circ}-0'$ for five chains to cairn No. 18 at Kealtherai (hill); thence with a bearing of $55^{\circ}-0'$ for four chains to cairn No. 19; thence with a bearing of $53^{\circ}-0'$ for 21 chains to cairn No. 20; thence with a bearing of $55^{\circ}-0'$ for 18 chains to cairn No. 21 at Pennaboli (hill); thence with a bearing of $100^{\circ}-30'$ for three chains to cairn No. 22; thence with a bearing of $97^{\circ}-30'$ for 14 chains to cairn No. 23; thence with a bearing of $97^{\circ}-0'$ for three chains to cairn No. 24; thence with a bearing of $98^{\circ}-0'$ for three chains to cairn No. 25, at Saravudhakerali (a dry stream); thence with a bearing of $97^{\circ}-30'$ for 15 chains to cairn No. 26; thence with a bearing of $98^{\circ}-0'$ for 15 chains to cairn No. 27; thence with a bearing of $96^{\circ}-0'$ for 15 chains to cairn No. 28; thence with a bearing of $97^{\circ}-0'$ for three chains to cairn

No. 29; thence with a bearing of $102^{\circ}-30'$ for eight chains to cairn No. 30; thence with a bearing of $103^{\circ}-0'$ for ten chains to cairn No. 31; thence with a bearing of $82^{\circ}-0'$ for one chain to cairn No. 32; thence with a bearing of $73^{\circ}-0'$ for three chains to cairn No. 33, at Kuloduga (hill); thence with a bearing of $66^{\circ}-0'$ for seven chains to cairn No. 34; thence with a bearing of $52^{\circ}-30'$ for five chains to cairn No. 35; thence with a bearing of $56^{\circ}-30'$ for 33 chains to cairn No. 36 at Gaiguddai (hill); thence with a bearing of $132^{\circ}-30'$ for three chains to cairn No. 37; thence with a bearing of $131^{\circ}-30'$ for ten chains to cairn No. 38; thence with a bearing of $132^{\circ}-0'$ for 17 chains to cairn No. 39; thence with a bearing of $131^{\circ}-30'$ for 15 chains to cairn No. 40 at Tirumalai Devay Betta; thence with a bearing of $131^{\circ}-30'$ for 15 chains to cairn No. 41 at Doddai Anai (a dam).

East.—Thence the boundary runs with a bearing of $177^{\circ}-40'$ for 20 chains to cairn No. 42; thence with a bearing of $170^{\circ}-0'$ for four chains to cairn No. 43; thence with a bearing of $163^{\circ}-0'$ for 20 chains to cairn No. 44.

South.—Thence the boundary runs with a bearing of $250^{\circ}-0'$ for forty-two chains to cairn No. 45; thence with a bearing of $257^{\circ}-30'$ for seven chains to cairn No. 46; thence with a bearing of $268^{\circ}-0'$ for 18 chains to cairn No. 47; thence with a bearing of $246^{\circ}-0'$ for two chains to cairn No. 48; thence with a bearing of $233^{\circ}-0'$ for five chains to cairn No. 49; thence with a bearing of $234^{\circ}-30'$ for fifteen chains to cairn No. 50; thence with a bearing of $235^{\circ}-0'$ for fifteen chains to cairn No. 51; thence with a bearing of $231^{\circ}-0'$ for 15 chains to cairn No. 52 at Ertuguddai or Karedunare Batta (hill); thence with a bearing of $277^{\circ}-30'$ for six chains to cairn No. 53; thence with a bearing of $277^{\circ}-0'$ for nineteen chains to cairn No. 54; thence with a bearing of $272^{\circ}-0'$ for seventeen chains to cairn No. 55 at Theppan Oddu (hill); thence with a bearing of $272^{\circ}-0'$ for 15 chains to cairn No. 56; thence with a bearing of $271^{\circ}-30'$ (slope); thence with a bearing of $233^{\circ}-0'$ for 31 chains to cairn No. 59; thence with a bearing of $234^{\circ}-0'$ for four chains to cairn No. 60; thence with a bearing of $229^{\circ}-0'$ for 24 chains to cairn No. 61; thence with a bearing of $219^{\circ}-30'$ for 35 chains to cairn No. 62; thence with a bearing of $220^{\circ}-0'$ for 30 chains to cairn No. 63; thence with a bearing of $263^{\circ}-0'$ for 17 chains to cairn No. 64; thence with a bearing of $219^{\circ}-30'$ for two chains to cairn No. 65; thence with a bearing of $174^{\circ}-0'$ for 20 chains to cairn No. 66; thence with a bearing of $200^{\circ}-0'$ for three chains to cairn No. 67 at Sorukki Guddai (hill); thence with a bearing of $214^{\circ}-30'$ for three chains to cairn No. 68; thence with a bearing of $221^{\circ}-0'$ for five chains to cairn No. 69; thence with a bearing of $214^{\circ}-0'$ for 15 chains to cairn No. 70; thence with a bearing of $213^{\circ}-30'$ for 12 chains to cairn No. 71; thence with a bearing of $221^{\circ}-0'$ for three chains to cairn No. 72; thence with a bearing of $230^{\circ}-30'$ for ten chains to cairn No. 73; thence with a bearing of $282^{\circ}-30'$ for 12 chains to cairn No. 74; thence with a bearing of $282^{\circ}-0'$ for ten chains to cairn No. 75; thence with a bearing of $282^{\circ}-30'$ for 12 chains to cairn No. 76 at Sundra Oddu (hill); thence with a bearing of $306^{\circ}-0'$ for five chains to cairn No. 77; thence with a bearing of $306^{\circ}-30'$ for 11 chains to cairn No. 78; thence with a bearing of $306^{\circ}-0'$ for five chains to cairn No. 79 at Gan Oddu (hill).

West.—Thence the boundary runs with a bearing of $340^{\circ}-0'$ for 12 chains to cairn No. 80; thence with a bearing of $339^{\circ}-30'$ for nine chains to cairn No. 81; thence with a bearing of $340^{\circ}-0'$ for 11 chains to cairn No. 82; thence with a bearing of $339^{\circ}-30'$ for 12 chains to cairn No. 83; thence with a bearing of $340^{\circ}-0'$ for eight chains to cairn No. 84 at Kumatalsimokkai (hill); thence with a bearing of $140^{\circ}-0'$ for 12 chains to cairn No. 85; thence with a bearing of $21^{\circ}-30'$ for 12 chains to cairn No. 86 at Belattaraiguddai (hill); thence with a bearing of $27^{\circ}-30'$ for four chains to cairn No. 87; thence with a bearing of $27^{\circ}-0'$ for 32 chains to cairn No. 88; thence with a bearing of $27^{\circ}-30'$ for four chains to cairn No. 89; thence with a bearing of $21^{\circ}-30'$ for 19 chains to cairn No. 90; thence with a bearing of $17^{\circ}-30'$ for nine chains to cairn No. 91 at Marungadukadai coupe (an abandoned agricultural implement coupe); thence with a bearing of $16^{\circ}-0'$ for five chains to cairn No. 92; thence with a bearing of $15^{\circ}-0'$ for 41 chains to cairn No. 1, the starting point.

4. Anaikerali (hamlet of Guttiyalattar, area 893.49 acres) surveyed enclosure.

5. Kurumbur (hamlet of Guttiyalattar, area 761.23 acres) surveyed enclosure.

6. Arigam. Surveyed but survey not extended up to the reserve.

North, East and South.—Starting from cairn No. 1, the line runs with a bearing of $28^{\circ}-30'$ for 22½ chains to cairn No. 2 at Namakkal Betta (hill); thence with a bearing of $48^{\circ}-30'$ for nine chains to cairn No. 3; thence with a bearing of $94^{\circ}-30'$ for 8½ chains to cairn No. 4; thence with a bearing of $97^{\circ}-30'$ for five chains to cairn No. 5; thence with a bearing of $130^{\circ}-30'$ for ten chains to cairn No. 6; thence with a bearing of $135^{\circ}-30'$ for 17 chains to cairn No. 7; thence with a bearing of $124^{\circ}-30'$ for nine chains to cairn No. 8 at Methkal Gaddai (hill); thence with a bearing of $155^{\circ}-0'$ for 28½ chains to cairn No. 9 at Juttaboli (peak); thence with a bearing of $135^{\circ}-0'$ for 7½ chains to cairn No. 11 at the foot-path from Arigam to Makamulaiyam; thence with a bearing of $142^{\circ}-30'$ for 19½ chains to cairn No. 12 (crossing the left bank of the Kathala hulla at the 8" chains from cairn No. 11) at the easternmost point of survey No. 49 of Arigam; thence along the eastern boundaries of Survey Nos. 49 and 48, to the southern corner of the latter.

West.—Thence the line runs along the western boundary of survey No. 48, the southern and western boundaries of survey No. 10 to Parvalathi Guuma (hill) cairn No. 13, thence with a bearing of $6^{\circ}-20'$ for seven chains to cairn No. 14; thence with a bearing of $6^{\circ}-0'$ for 14 chains to cairn No. 15; thence with a bearing of $5^{\circ}-30'$ for seven chains to cairn No. 16; thence with a bearing of $6^{\circ}-0'$ for seven chains to cairn No. 17; thence with a bearing of $9^{\circ}-30'$ for 23 chains (peak); thence with a bearing of $45^{\circ}-30'$ for 7½ chains to cairn No. 20; thence with a bearing of $43^{\circ}-30'$ for 16½ chains to cairn No. 1, the starting point.

7. Gundri village No. 122 and Aniganattam (hamlet); area 1,713.12 acres. (Surveyed enclosure.)

8. Hoshatti and Kottadai. Surveyed but survey not extended up to the reserve limit.

North.—Starting from cairn No. 2, the line runs with a bearing of $162^{\circ}-30'$ for 18 chains to cairn No. 3; thence with a bearing of $95^{\circ}-0'$ for four chains to cairn No. 4; thence with a bearing of $93^{\circ}-30'$ for 15 chains to cairn No. 5 at Nathala Guddai (hill); thence with a bearing of $50^{\circ}-0'$ for 21 chains to cairn No. 6 at Bejjaladu Gaddai (hill); thence with a bearing of $121^{\circ}-30'$ for nine chains to cairn No. 7 at Kadamarathu Gaddai (hill); thence with a bearing of $110^{\circ}-30'$ for 20 chains to cairn No. 8; thence with a bearing of $125^{\circ}-0'$ for 17 chains to cairn No. 9 at Odumokkai (hill); thence with a bearing of $131^{\circ}-0'$ for eight chains to cairn No. 10 at Uppidathadam (path).

East.—Thence the line runs with a bearing of $193^{\circ}-30'$ for 21 chains to cairn No. 11; thence with a bearing of $205^{\circ}-0'$ for 11 chains to cairn No. 12; thence with a bearing of $207^{\circ}-0'$ for eight chains to cairn No. 13 at Anai Oddu (hill); thence with a bearing of $212^{\circ}-0'$ for 7 chains to cairn No. 14; thence with a bearing of $282^{\circ}-0'$ for ten chains to cairn No. 15; thence with a bearing of $225^{\circ}-30'$ for ten chains to cairn No. 16 at Enmolathumokkai; thence with a bearing of $225^{\circ}-0'$ for 6 chains to cairn No. 17.

South.—Thence the line runs with a bearing of $343^{\circ}-30'$ for twelve chains to cairn No. 18 at Kair Ada (hill); thence with a bearing of $234^{\circ}-0'$ for eleven chains to cairn No. 19 at Kadaikal Mokkai; thence with a bearing of $235^{\circ}-0'$ for twelve chains to cairn No. 20; thence with a bearing of $281^{\circ}-30'$ for five chains to cairn No. 21; thence with a bearing of $283^{\circ}-30'$ for four chains to cairn No. 22; thence with a bearing of $2^{\circ}-30'$ for four chains to cairn No. 23 at Moolai Gaddai; thence with a bearing of $2^{\circ}-0'$ for thirteen chains to cairn No. 24; thence with a bearing of $2^{\circ}-30'$ for twenty chains to cairn No. 25 at Alunam Kombai (hill); thence with a bearing of $255^{\circ}-30'$ for fifteen chains to cairn No. 26; thence with a bearing of $235^{\circ}-0'$ for twelve chains to cairn No. 27; thence with a bearing of $235^{\circ}-30'$ for twelve chains to cairn No. 28; thence with a bearing of $228^{\circ}-30'$ for eleven chains to cairn No. 29; thence with a bearing of $231^{\circ}-0'$ for three chains to cairn No. 30 at Mukkattu (hill); thence with a bearing of $216^{\circ}-0'$ for five chains to cairn No. 31; thence with a bearing of $216^{\circ}-0'$ for thirteen chains to cairn No. 32.

West.—Thence the line runs with a bearing of $335^{\circ}-0'$ for twenty chains to cairn No. 33; thence with a bearing of $53^{\circ}-30'$ for seven chains to cairn No. 34; thence with a bearing of $318^{\circ}-0'$ for four chains to cairn No. 35 at Depadu Oddu-gu (hill); thence with a bearing of $310^{\circ}-0'$ for eight chains to cairn No. 36; thence with a bearing of $6^{\circ}-0'$ for five chains to cairn No. 37; thence with a bearing of $9^{\circ}-0'$ for eleven chains to cairn No. 38; thence with a bearing of $9^{\circ}-30'$ for ten chains to cairn No. 39; thence with a bearing of $43^{\circ}-0'$ for eight chains to cairn No. 40; thence with a bearing of $39^{\circ}-0'$ for four chains to cairn No. 41; thence with a bearing of $39^{\circ}-30'$ for five chains to cairn No. 42; thence with a bearing of

85-0' for five chains to cairn No. 43; thence with a bearing of 85-30' for four chains to cairn No. 44; thence with a bearing of 50-0' for eleven chains to cairn No. 1 at Mudai Halla Gaddai; thence with a bearing of 40-0' for nineteen chains to cairn No. 2, the starting point.

9. Melnavahalla and Kilmavahalla (Hamlet of Hesanur area 268-26 acres). Surveyed enclosure.

10. Devamattam and Odumandai (Hamlet of Hesanur, surveyed but survey not extended up to the forest limit).

North.—Starting from the northernmost corner of survey No. 3 of Devamattam (hamlet of Hesanur) the line runs along a portion of the eastern boundary of that field to the north-west corner of survey No. 2; thence along the north boundary of that field to its north-east corner.

East.—Thence the line runs along a portion of the eastern boundary of survey No. 2 to the north-east corner of survey No. 10; thence along the eastern boundary of that field to the easternmost point of survey No. 10; thence in a straight line to the north-east corner of survey No. 12; thence along the eastern boundaries of survey Nos. 12, 13, 14, 15 and 17 to the southernmost corner of the last mentioned field; thence a straight line to the north-east corner of survey No. 19; thence along the eastern boundary of that field and the eastern boundary of survey No. 21 to the southern corner of the latter field.

South.—Thence the boundary runs along the southern boundary of survey No. 21 to the south-west corner of survey No. 22; thence along the southern boundary of survey No. 26 to its south-west corner.

West.—Thence the boundary runs along the western and northern boundaries of survey No. 26, the northern boundary of survey Nos. 25, 24 (a portion) to the southernmost point of survey No. 3, two chains east of the north-west corner of survey No. 24; thence a straight line to the western corner of survey No. 5; thence along the western boundary of survey No. 3 to its northernmost corner, the starting point (all survey numbers referred to appertain to Devamattam, hamlet of Hesanur).

II (3) MIXED ENCLOSURES.

1. Malliyannan Durgam, hamlet of Salyamangalam.

North and East.—Starting from the northernmost corner of survey No. 12 of Malliyannan Durgam (hamlet of Salyamangalam), the boundary runs along the northern boundaries of survey Nos. 12, 13 and 12 to the north-east corner of the last mentioned field; thence a straight line to the northernmost corner of survey No. 34; thence along the eastern boundary of that field to its easternmost corner; thence in a straight line to the north-east corner of survey No. 70; thence a straight line to the north-east corner of survey No. 71; thence along the eastern boundary of survey No. 71 to its southern corner.

South.—Thence the boundary runs in a straight line to the southernmost point of survey No. 71; thence a straight line to the south-east corner of survey No. 84; thence along the southern boundaries of survey Nos. 84, 85 and 92 to the south-west corner of the last mentioned field; thence the boundary runs in a straight line to the south-east corner of survey No. 91; thence along the southern boundaries of survey Nos. 91 and 90 to the westernmost point of the latter field; thence a straight line to the southernmost point of survey No. 62; thence along the western boundaries of survey Nos. 62, 60 and 59 to the westernmost corner of last mentioned field.

West.—Thence the boundary runs in a straight line to the south-west corner of survey No. 18; thence the western boundaries of survey Nos. 18, 17 and 16 to the north-west corner of the last named field; thence a straight line to the westernmost point of survey No. 12; thence a straight line to the north-west corner of survey No. 12; thence across the northern boundary of that field to its northernmost corner, the starting point (all fields referred to above appertain to Malliyannan Durgam hamlet of Salyamangalam).

2. Kalarai (Hamlet of Guttiyalattur) surveyed area 52-86 acres.

II (c). That portion of the Local Fund Road from Salyamangalam to Chamarajanagar (Mysore State) via Bennari and Dimban between the fourth furlong of the seventh mile and as in No. 2 of Bennari exclusion to a width of 44 yards is excluded from reservation. It enters the reserve at the fourth furlong of the seventh mile and runs generally in a north-westerly direction for one and a half miles through the reserve and leaves it south of cairn No. 2 of Bennari exclusion.

II (d). The Local Fund Road from Hesanur to Bailur via Geddai to a width of 44 yards is excluded from reservation. It enters the reserve one chain west of the northernmost corner of survey No. 1 of Hesanur and running in a north-easterly direction for 1½ miles through the reserve quits it at the fifth furlong of the 32nd milestone on the Gopichettipalayam, Kollegal taluk boundary.

III. RIGHTS OF WAY.

The following public rights of way through the reserve are admitted to a minimum width of 10 yards:—

(1) Foot-path from Attikan to Hesanur. The path enters the block on the northern boundary of the reserve at a point six chains east of the crossing of the Sappai Halla (stream) with the reserve boundary runs southwards within the reserve for a distance of eight miles and three furlongs and quits it on its western boundary at a point 12 chains north of the northernmost point of survey No. 10 of Hesanur village.

(2) Foot-path from Bailur to Gurnalam. The path branches from right of way No. 22 at a point seven chains north of Ele Basavana Gudi runs south-south-west for two and half miles through the reserve and quits it on the northern boundary of survey No. 80 of Gurnalam (hamlet of Hesanur).

(3) Foot-path from Gajalur to Bathalapuram. The path enters the reserve on its northern boundary at a point quarter of a mile west of Garagan Betta (hill) runs generally in a south-westerly direction for four miles within the reserve and quits it at a point six chains north-west of the easternmost corner of survey No. 1 of Gernalam.

(4) Foot-path from Gajalur to Kadahatti. The path branches from right of way No. 3 crosses the Minnatha Halla for the last time, runs south-south-west for two miles and five furlongs through the reserve and quits it at cairn No. 4 on the northern boundary of Kadahatti enclosure.

(5) Foot-path from Gajalur to Sujalkarai. The path branches from right of way No. 3 within the reserve at a point twenty chains south of the place where the right of way No. 3 crosses the Minnatha Halla (stream) for the last time, runs south-south-east for two miles within the reserve and quits it on the northern boundary of the Kadahatti enclosure at a point four chains south-west of cairn No. 20.

(6) Foot-path from Gajalur to Kottaimalam. The path enters the block on the northern boundary of the reserve at a point forty-five chains south-east of Bathalurai (rock) runs in a southerly direction for one mile and three furlongs and quits it at a point one chain west of cairn No. 28 on the northern boundary of the Kadahatti enclosure.

(7) Foot-path from Minnam to Kottaimalam. The path enters the reserve on the northern boundary six chains west of the crossing of the Doddamsadugu Pallam (stream) with the reserve, runs west-south-west for one mile and two furlongs through the reserve and quits it five chains south of cairn No. 43 on the eastern boundary of the Kadahatti enclosure.

(8) Foot-path from Minnam to Makampalayam. The path enters the reserve on its northern boundary at a point 20 chains west of Morakana Betta (hill) runs in a south-easterly direction for four and a half miles through the reserve and quits it three chains north of the point where the left bank of the Kadhale Halla (stream) crosses the eastern boundary. It is open for people only.

(9) Foot-path from Makampalayam to Kattaimalam. The path branches from right of way No. 8 within the reserve at a point seven chains south-east of the crossing of the Kunululu Halla (stream) runs westwards for three miles and six furlongs through the reserve and quits it on the eastern boundary of the Kadahatti enclosure at a point nine chains north of cairn No. 44.

(10) Foot-path from Makampalayam to Kempanayakkanpalayam. The path enters the reserve at its eastern boundary six chains south of the right bank of the Kadhale Halla (of Makampalayam exclusion), runs generally in a south-westerly direction for two miles and seven furlongs crossing the said halla thrice, and quits the reserve at cairn

No. 11 of Arigam enclosure. It re-enters the reserve on the western boundary of the same enclosure, nine chains north of the junction of the Kathale Halla with the enclosure boundary, runs in a south-westerly direction for three miles and six furlongs, crossing the Kathale Halla once again and Kilalattur Pallam (stream) thrice, leaves the reserve on the northern boundary of the Ekkattur enclosure 20 chains west by north of the easternmost corner of survey No. 691 of Ekkattur. It re-enters the reserve on the eastern boundary of the same enclosure three chains north-east of the southernmost corner of survey No. 378 of Ekkattur, runs for a distance of three miles and two furlongs in a generally south-westerly direction and after crossing the Uppumannu stream and Periya Pallam, finally quits the reserve on its southern boundary at the northernmost corner of survey No. 278 of Kampnayakkanpalaiyam village.

(11) Foot-path from Makanpalaiyam to Gundri.—The path enters the reserve at its eastern boundary three chains west of cairn No. 36 of Makanpalaiyam exclusion, runs south-west for three miles and seven furlongs within the reserve and quits it at a point five chains south-west of the northernmost corner of survey No. 1 of Gundri village.

(12) Foot-path from Kengadai to Gundri.—The path enters the reserve three chains south of the Unsettippallam (eri) on the eastern boundary of the reserve, runs in a generally south-westerly direction for two miles through the reserve and quits it at the northernmost corner of survey No. 26 of Gundri village.

(13) Foot-path from Madapatti to Gundri.—The path enters the reserve at a point 35 chains south-east of Makramudi Rasuvashwaran Gudi on the eastern boundary of the reserve, runs generally in a south-westerly direction for three miles one furlong through the reserve and joins the right of way No. 14 near Siravalur 42 chains east of the south-east corner of survey No. 112 of Ariganattam (Gundri village).

(14) Foot-path from Kanakkampalaiyam to Gundri.—The path enters the reserve on its southern boundary between survey Nos. 358 and 347 of Kanakkampalaiyam village, runs generally northwards for eight miles and two furlongs through the reserve, joins the right of way No. 13 near Siravalur and quits the reserve at the south-east corner of survey No. 114 of Gundri village; it re-enters the reserve at the northernmost corner of survey No. 108 of Gundri enclosure (Aniganattam hamlet), runs north-west and leaves the reserve ten chains south-east of the southernmost corner of survey No. 84 of Gundri enclosure.

(15) Foot-path from Kongarapalaiyam to Kurumbur.—The path enters the reserve on the southern boundary of survey No. 269-A of Kongarapalaiyam at a point seven chains west of its easternmost corner, runs in a northerly direction passing through the above survey No. 269-A and crossing the Perum Pallam, Durgam Pallam, Gundri Pallam and Kalluttu Pallam, and joins the right of way No. 38, 15 chains north of the junction of the Kalluttu Pallam with the Gundri Pallam, it then runs in a north-westerly direction joining the right of way No. 39, 30 chains east of Panamara Doddi, thence it runs in the same direction crossing the Kilalattur Pallam near Madeshwarangudi and joining the right of way No. 10 about nine chains north-west of the above point of intersection, thence following the right of way No. 10 (path) for 26 chains it runs in a north-westerly direction and quits the reserve on the eastern boundary of the Kurumbur enclosure, at a point five chains south-west of the crossing of the Kathale Halla with the said enclosure boundary. Its distance within the block is nine miles and two furlongs.

(16) Foot-path from Kongarapalaiyam to Malliyamman Durgam.—The path enters the reserve at the second stone (counting from the north-west corner of Khandam No. 12 as the first) of Khandam No. 12 of Kongarapalaiyam on the southern boundary of the reserve, runs in a north-westerly direction for seven furlongs through the reserve, and joins the right of way No. 18, 1 chain west of the crossing of the Pachampali Pallam with the said right of way.

(17) Foot-path from Mathur to Chinnarman Durgam.—The path enters the reserve at the Pachampali Pallam (stream) on its southern boundary, runs in a north-north-easterly direction for one and a half miles through the reserve and joins the right of way No. 18, three chains north-west of the crossing of the Pachampali Pallam and the right of way No. 16.

(18) Foot-path from Kampnayakkanpalaiyam to Kalkadambur.—The path enters the reserve at a point seven chains east by south of the south-east corner of survey No. 181 of Kampnayakkanpalaiyam village, runs in a north-easterly direction, via Senkaradu for about two miles and joins the right of way No. 17, three chains north-west of the crossing of the Pachampali Pallam with the right of way No. 16, then it runs more or less in a northerly direction for one mile and seven furlongs through the reserve and quits it on the southern boundary of the Malliyamman Durgam enclosure at the south-west corner of survey No. 93 of Malliyamman Durgam (hamlet of Satyamangalam). It re-enters the reserve at the north-east corner of survey No. 19 of Malliyamman Durgam, runs north by east for three miles and three furlongs and finally quits the reserve three chains north-east of the south-east corner of survey No. 340 of Ekkattur (hamlet of Guttiyalattur).

(19) Foot-path from Kampnayakkanpalaiyam to Malliyamman Durgam.—The path enters the reserve at the north-east corner of survey No. 170 of Kampnayakkanpalaiyam village, runs in a north-easterly direction for two and a quarter miles through the reserve and quits it at the western boundary of the Malliyamman Durgam enclosure one chain south-east of the southernmost corner of survey No. 62 of Malliyamman Durgam.

(20) Foot-path from Kampnayakkanpalaiyam to Attiyur.—The path enters the reserve 10 chains north-east of the northernmost corner of survey No. 93 of Kampnayakkanpalaiyam, runs for a distance of one mile three furlongs in the north-westerly direction through the reserve and quits it at a point 20 chains west of the south-east corner of survey No. 691 of Ekkattur.

(21) Foot-path from Satyamangalam to Attiyur.—The path enters the reserve at the north side of survey No. 361 of Satyamangalam village (survey No. 24-A) six chains north-east of the point, where the Kombai Pallam crosses the southern boundary of the reserve, runs north-east for three miles and two furlongs through the reserve and quits it on the southern boundary of the Ekkattur enclosure, at a point 24 chains west of the crossing of the Sir Pallam (stream) with the Ekkattur enclosure boundary and 80 chains east of the south-west corner of survey No. 691 of Ekkattur and 15 chains north of the crossing of the Sir Pallam with the path.

(22) Foot-path from Chikkarasempalaiyam to Basilur.—The path enters the reserve at the eastern boundary of survey No. 534 of Chikkarasempalaiyam, runs along the reserve boundary up to the north-east corner of survey No. 19 of Aruvampalaiyam crossing the Varapala halla south of survey No. 15 and then running north-east for four miles and two furlongs through the reserve quits it at the south-east corner of survey No. 3 of Kakorai enclosure. It re-enters the reserve five chains east of the north-west corner of survey No. 1 of the same enclosure, runs north-east for four furlongs through the reserve and quits it at a point 16 chains south by west of the south-east corner of survey No. 578 of Ekkattur. The path then re-enters the reserve, five chains south-west of Kondikall Oddu in the northern boundary of Ekkattur enclosure, runs in a northerly direction for five miles through the reserve and quits it five chains west of the easternmost corner of survey No. 46 of Gernalam village. It re-enters the reserve 16 chains south-west of the north-east corner of survey No. 24 of Gernalam, runs northwards for one mile and seven furlongs through the reserve and joins the right of way No. 2, seven chains north of Kille Basavana Gudi.

(23) Foot-path from Chikkarasempalaiyam to Hoshatti.—The path enters the reserve on its southern boundary at a point five chains south-west of the north-east corner of survey No. 417 of Chikkarasempalaiyam, runs northwards for five and a quarter miles through the reserve and quits it six chains south of cairn No. 24 of the Hoshatti enclosure.

(24) Cart-track from Dimbam to Hoshatti.—The cart-track enters the reserve at the north-east corner of Dimbam travellers' bungalow, 30 yards east of the Satyamangalam-Chamarajanagar road, runs in a general easterly direction for six miles and four furlongs through the reserve and quits it at a point on the western boundary of the Hoshatti enclosure, six chains south of cairn No. 25.

(25) Foot-path from Haseanur to Hoshatti.—The path enters the reserve at the south-east corner of survey No. 120 of Haseanur on the western boundary of the reserve, runs in a south-easterly direction for three miles through the reserve, and quits it one chain east of cairn No. 4 on the northern boundary of the Hoshatti enclosure.

(26) Foot-path from Gernalam to Kadahatti.—The path branches from right of way No. 22, at a point 33 chains north-west of Doddamalai (hill), runs south-east for seven and a half furlongs through the reserve and quits it on the western boundary of Kadahatti enclosure at cairn No. 84.

(27) Foot-path from Gernalam to Gadaganhalli.—The path enters the reserve on the east side of survey No. 103 of Gernalam village, runs south by east for three miles and two and a half furlongs and joins the right of way No. 23 within the reserve at Karikaloddu (hill) 89 chains north by west of its entry to the Ekkattur enclosure.

(28) Foot-path from Kottaimalam to Arigam.—The path enters the reserve at cairn No. 45 on the southern boundary of the Kadahatti enclosure, runs south-east for three miles and seven furlongs through the reserve and quits it at a point one chain north of cairn No. 17 on the western boundary of the Arigam enclosure.

(29) Foot-path from Kottaimalam to Anaikeerali.—The path enters the reserve at a point six chains west of cairn No. 13 on the southern boundary of the Kadahatti enclosure, runs southwards for two miles and one furlong through the reserve and quits it at ten chains south by east of the southernmost point of survey No. 36 of Anaikeerali.

(30) Foot-path from Sujulkerali to Anaikeerali.—The path enters the reserve 15 chains south-west of cairn No. 62 on the southern boundary of the Kadahatti enclosure, runs in an easterly direction, for one and a half miles within the reserve and joins the right of way No. 22 at Kadarumai Hoggu (hill).

(31) Foot-path from Kadahatti to Anaikeerali.—The path enters the reserve at cairn No. 62 on the southern boundary of the Kadahatti enclosure, runs east-south-east for two miles and two furlongs through the reserve and quits it on the western boundary of survey No. 16 of Anaikeerali at a point five chains west of the north-west corner of survey No. 17 of the same hamlet.

(32) Foot-path from Kadahatti to Ekkattur.—The path enters the reserve two chains north-east of cairn No. 71 on the southern boundary of Kadahatti enclosure runs southwards for three miles and two furlongs through the reserve and quits it at a point 11 chains north-east of north-east corner of survey No. 86 of Ekkattur at the left bank of the Mundipalayam halla.

(33) Foot-path from Kadahatti to Kadaganbelli.—The path enters the reserve four chains north-west of cairn No. 72 on the southern boundary of the Kadahatti enclosure, runs south-south-west for two miles two and a half furlongs through the reserve and quits it at a point seven chains west of the north-easternmost point of survey No. 78 of Ekkattur.

(34) Foot-path from Oddarballa to Kurumbur.—The path enters the reserve 45 chains north of the south-east corner of survey No. 16 of Anaikeerali, runs in a south-easterly direction for a distance of one mile two furlongs through the reserve and quits it at a point 55 chains east of north-west corner of survey No. 22 of Kurumbur village.

(35) Foot-path from Anaikeerali to Kilalattur.—The path enters the reserve two chains north-west of the southernmost point of survey No. 4 of Anaikeerali, on the western boundary of that enclosure, runs southwards within the reserve for three miles and quits it 49 chains south-west of Kadalai Guddai (hill) on the north side of survey No. 651 of Ekkattur enclosure.

(36) Foot-path from Kurumbur to Ekkattur.—The path enters the reserve on the west side of survey No. 22 of Kurumbur four chains north of its south-west corner, runs west-south-west crossing path No. 35, for two miles and one furlong through the reserve and quits it on the eastern boundary of survey No. 291 of Ekkattur at a point 25 chains north-west of the place where the Jodumathi Halla (stream) crosses the northern boundary of the Ekkattur enclosure.

(37) Foot-path from Gundri to Arigan.—The path branches from right of way No. 11, 57 chains north-west of the north-west corner of survey No. 1 of Gundri, runs west and north-west for one and a half miles through the reserve and quits it at a point five chains due east of the easternmost corner of survey No. 1 of Arigan.

(38) Foot-path from Gundri to Kongarapalayam.—The path enters the reserve 14 chains west of the south-west corner of survey No. 95 on the southern boundary of the Gundri enclosure, runs south-westwards within the reserve for three miles and joins the right of way No. 15 about 16 chains north of the junction of the Gundri Pallam with the Kalutta Pallam.

(39) Foot-path from Salhabiti to Panamara Doddi.—The path enters the reserve at the eastern boundary of the Ekkattur enclosure, about seven chains north-west of the north-eastern corner of survey No. 340 of Ekkattur, runs in a north-easterly direction for two miles and joins the right of way No. 15, 20 chains east of Panamara Doddi. It then runs in a westerly direction to Panamara Doddi.

(40) Foot-path from Karliak to Hoshatti.—The path branches from right of way No. 22 a furlong north-east of Kakerai village, runs in a general westerly direction for three and three-fourths miles within the reserve and quits it one chain south-east of cairn No. 9 on the northern boundary of the Hoshatti enclosure.

(41) Foot-path from Hoshatti to Devanattam.—The path enters the reserve two chains north-east of cairn No. 5 of Hoshatti enclosure on the northern boundary of the Hoshatti enclosure, runs northwards for five furlongs through the reserve and quits it at a point eight and a half chains north-west of the southernmost corner of survey No. 26 of Devanattam.

(42) Foot-path from Devanattam to Mayaballa.—The path enters the reserve on the north-west corner of survey No. 2 of Devanattam, runs northwards for four furlongs within the reserve and quits it at a point ten chains east of the westernmost corner of survey No. 1 Mayaballa.

(43) Foot-path from Mayaballa to Hassanur-Bailor road.—The path enters the reserve at a point ten chains north of the southernmost corner of survey No. 16 of Mayaballa, runs west for three-fourths of a mile and joins the Hassanur-Bailor road at a point five and a half chains north of the 47th mile stone.

IV. The following temples with a space specified round each of them for purposes of worship, are excluded from reservation and retained as 'enclosures within the reserve' with access as provided for under each:—

(1) Elie Basavana Gudi.—with a radius of five yards is situated about three furlongs south-west of the clinometric height 3380 on the Kollegal-Gupicketpalaiyam taluk boundary and is visited on Sivaratri day in the month of Masi, on Ugadi day in Panguni, on Gowri Nembu day in Arjisi, and also on Sankranti and Pongal days in Thai. Fasting which it will be visited on Monday or Friday immediately following each of them. It is approached by rights of way Nos. III/3 and III/22.

(2) Kumathuswami temple.—It is situated about 97 chains west of cairn No. 18 of Mankapalayam enclosure. It consists of a platform two yards square with a circle of four yards radius. It is approached by right of way No. III/8.

(3) Kodukalla Madeshwaran temple.—is situated 20 chains south-east of Devar Betta (hill) on the northern boundary of the reserve. It is a cave on a rock with a space of 4 yards * 3 yards in front for the people to stand upon. It is approached by a path one yard broad open for people only which enters the reserve one chain east of cairn No. 9 of Mankapalayam enclosure and runs in a north-easterly direction to the temple.

(4) Ettukudati Basवेश्वर Koyil.—with a circle of six yards radius is situated on the eastern boundary of the reserve at the bend of the Palai at a point one mile and three furlongs north by east of Unetri Pallam Divi. This is approached by a path, two yards broad open for people only entering the reserve at a point five chains east of the cairn No. 37 of Mankapalayam enclosure and running for a distance of two miles and three furlongs to the temple crossing the Pal-Art twice.

(5) Karamudi Basवेश्वर Gudi is situated one mile and five furlongs one east of the easternmost corner of survey No. 24 of Gundri village on the bank of the Pal Ar with banks two yards more on each side. The temple and ten yards length of the stream are used by the worshippers. It is approached by a path one and three-fourths miles long and one yard broad running eastwards from a point ten chains south-west of the easternmost corner of survey No. 26 of Gundri village and is open for people and cattle. Water is taken for the temple from the stream where the temple stands.

(6) Yeggarai Bommarayan Koyil with a radius of eight yards is situated about seven furlongs south-east of the south-eastern corner of survey No. 112 of Gundri village under a Kolitchee tree and is approached by right of way No. III/14 from Gundri. It is visited three a year, viz., on Ugadi day in Panguni, on Sankranti day in Thai and on Gowari day in Purattasi, besides the first Monday of every Tamil month.

(7) Mariamman Koyil with a space of 20 yards square is situated seven furlongs south-west of Swami Malai (height) and is approached by a path which enters the reserve at the northern boundary of survey No. 592 of Ponjithalaiyampalayam 30 chains north-west of the north-east corner of survey No. 467 of Kondayaupalayam village and runs northwards for three miles and one furlong to the Koyil. It is open for people only.

(8) Bommarayan Koyil with a space of 20 yards square is situated about two and half miles north-east of the north-east corner of survey No. 269-A of Kongarapalayam and is approached by a path branching from right of way No. 15 at a point seven chains south of the crossing of the Perumpallam with the said right of way, and running north-east to the temple for six furlongs. It is open for people only.

(9) Mariamman Koyil with a space of 20 yards square is situated on the west bank of the Perumpallam about 16 chains north of its junction with survey No. 265-A of Kongarapalayam village and is approached by a path three feet wide and open for people only, running northwards along the bank of the pallam for one furlong to the temple.

(10) Tungal Muniappan Koyil with a space of 20 yards square is situated about one mile five furlongs north of the north-western corner of survey No. 269 of Varadampalayam and is approached by a path open for people only, entering the reserve on the northern boundary of survey No. 269, four chains east of its north-west corner and running north by west to the temple for one mile six furlongs.

(11) Vira Koyil or Masini Koyil with a radius of ten yards on the Varampa Halla is situated 13 chains south-east of temple No. 12 and is approached by a path two yards wide open for people only, allowed to temple No. 12, branching from it near the said temple running east-south-east to the temple for two and a half furlongs.

(12) Madeshwaran Koyil with a semi-circle of ten yards radius is situated about thirteen chains north-west of temple No. 11 and is approached by a path open for people only, and branching from the path allowed to temple No. 14.

(13) Jadesadashwaran Koyil with a semi-circle of ten yards radius is situated about 41 chains north of temple No. 12 and is approached by a path open for people only, branching from the path allowed to temple No. 14 and running northwards to it.

(14) Perumal Koyil with a radius of 20 yards is situated 20 chains north-east of temple No. 15 and is approached by a path which continues from path to temple No. 15.

(15) Malai Maduva Muni Temple with a semi-circle of ten yards radius is situated five and a half furlongs north-east to the north-east corner of survey No. 19 of Aruvampalayam village and is approached by a path open for people only, branching from right of way No. 22 at a point 25 chains north of the northeast corner of survey No. 19 of Aruvampalayam and running north-east to the temple for two and a half furlongs.

(16) Hanumantharayan Koyil with a radius of 20 yards is situated five furlongs due west of Karikkal Oddu (hill). It is approached by a path open for people only, entering the reserve at the northern-most point of survey No. 413 of Chikkasampalayam, and running north-north-west to the temple for 7 furlongs.

(17) Banmarayan Koyil is situated about two furlongs north east of cairn No. 2 of Bannari enclosure and is approached by a path one yard broad and open for people only, running north-east for two furlongs to the temple from a point two chains west of cairn No. 2.

(18) Mulai Chakram Temple consisting of a rough stone wall two and a half feet high and a thatched roof, with a space of 17 yards north, east and west and 26 yards south. It lies on the west bank of the Mulaimurakan Halla, about five chains south of 1220. It is approached by a path one yard broad and open for people only, branching from the fifth furlong of the eleventh mile of the Satyamagalum-Chinnaijanagar road, and running north-east for one-third quarter miles through the reserve to the temple. Worshippers of the temple are warned of the penalty they incur under section 21 (6) of the Madras Forest Act in kindling or leaving any fire at the temple or on the pathways.

(19) Guddai Basuveshwaran Koyil with a radius of ten yards all round is situated about seven furlongs south-east of the south-eastern corner of survey No. 135 of Hasanur. It is approached by a path one yard broad and open for people only, which branches from the path allowed to temple No. 51, ten chains from its entry into the reserve. Worshippers of the temple take water from a stream called Doddai Guandan Pallam which the said path crosses.

(20) Kanugiri Madeswara alias Ahukkal Madeswara with a radius of ten yards is situated three furlongs south of temple No. 21 and is approached by a path running southwards from the path allowed to temple No. 21 for three and a half furlongs. Worshippers take water from a tank about five furlongs to the east of it. The tank is approached by a path from temple No. 20 running eastwards for five furlongs to the tank.

(21) Sasanapollamari Gudi is situated about a furlong south-west of the south-western corner of survey No. 135 of Hasanur. It is approached by a path from Aruvampalayam (hamlet of Hasanur) which enters the reserve about six chains east of the south-west corner of survey No. 135 of Hasanur and runs to the temple crossing the Teavari Pallam at the fourth chain.

(22) Komurumalai Gudi with a radius of 30 yards is situated about three and a half furlongs north-east of Ayyangiri betta (hill) and is approached by a path two miles long and open for people and cattle. It branches from right of way No. 1 at a point two and a half furlongs north of the crossing of the Mavuzari Halla with the said right of way and runs in a north-easterly direction to the temple. A path ten yards wide is also allowed from the temple to a well situated at about two furlongs to the west of it for the worshippers and animals to drink water the path running westwards for two furlongs from the said temple to the well.

(23) Bairavan Temple with a radius of 10 yards is situated about $\frac{1}{2}$ of a mile north-west of temple No. 22, and is approached by a path open for people and pack bullocks, and branching from right of way No. 111/1 at a point two and a half furlongs south-west of the crossing of the Sagara Halla with the said right of way and running north to the temple.

(24) Kongadeswami Gudi with a radius of five yards is situated about five furlongs to the west of the south-west corner of survey No. 132 of Germalam. It is visited thrice a year on Sivaratni day in the month of Maei or on Ugadi day in Pangoni and on Gauri Nombi day in Arpisi. It is approached by a path open for people only, which enters the reserve 20 chains north-west of the south-west corner of survey No. 152 of Germalam and runs west south-west to the temple for six furlongs.

(25) Jada Madeshwaran Koyil (alias) temple on Santanai (hill) with a radius of 18 yards is situated about one mile and two furlongs south of the southernmost corner of survey No. 103 of Germalam. It is visited on the first Monday of each Tamil month and is approached by a path two yards broad open for people only which leaves the reserve about 13 chains north-west of the southernmost corner of survey No. 106 of Germalam and runs due south to the temple for one mile and two furlongs. Worshippers take water from a well situated about 23 chains east of the temple and it is approached by a path from the temple, running east with a width of two feet.

(26) Madeshwaranwami Gudi with a radius of ten yards is situated about 60 chains south-east of cairn No. 67 of Kadahutti enclosure and is approached by a path open for people only, branching from right of way No. 31 about six furlongs from its entry into the reserve and running first north east to the temple and thence south-east, for about three-quarters of a mile and re-joining the above-said right of way No. 31 at a point six furlongs from its point of exit.

(27) Basuveshwaran Koyil with a radius of five yards is situated about three-fourths of a mile south-west of cairn No. 79 of Kadahutti enclosure. It is approached by a path one yard broad open for people only, which leaves the reserve at the above-said cairn No. 79 Gun Odda and runs south-west for six and a half furlongs to the temple. It is visited on the same days as for temple No. 24.

(28) Basai Muniswami Gudi with a radius of ten yards is situated near Basai Malai at 3325. It is approached by a path open for men and cattle, branching from right of way No. 31 at a point one mile from its entry and running southwards for nine furlongs to the Gudi.

(29) Mari Koyil with a space of 20 yards is situated about five furlongs north-west of the junction of the Gandri Pallam with the Duragam Pallam and is approached by a path three furlongs long and open for people only, branching from right of way No. 15 at a point 12 chains south of the crossing of the said right of way with the Duragam Pallam and running north-west to the temple.

(30) Madayan Koyil is situated about one mile and one furlong north of the north-east corner of survey No. 19 of Malliyamman Durgam and is approached by a path which enters the reserve at the south-east corner of survey No. 336 of Ekkattur (hamlet of Gudiyalattur) and runs southwards for one mile and four furlongs to the Koyil. It is open for people only.

(31) Madeshwaran Koyil with a radius of five yards is situated about 20 chains south-east of Karadi Guddai (hill) and is approached by a path entering the reserve from Ekkattur enclosure at a point 16 chains east by north of the hill and running southwards to the temple for 20 chains. It is open for people only.

(32) Kambattayan temple on the top of the hill of the same name 555ft with a space of 27 yards by 20 yards and a cooking and bathing place at the foot of the hill 100 yards square is approached by a path two yards broad and open for people only, entering the reserve at the Ekkattur enclosure 15 chains south-east of the south-east corner of survey No. 521 of Ekkattur and running southwards for one and a half miles to the temple. There is a shrine on the rock east of the temple from which the Poojari carries water for devotional purposes. It is not at all called the Akasatirta, but is locally known as Ondimaramkuttai. There is another place two chains to the south-east of the summit of the hill, where the idol is placed and exactly below it, where the water trickles down from a rock without any perceptible cravice. This is called Akasatirta and is approached from the temple by a path running south for five chains, thence east for two chains and thence north for five chains.

- (33) Kannimar temple with a radius of five yards is situated five chains south-east of temple No. 34 and is approached by a path one yard broad and open for people only, which enters the reserve five chains east of the south-east corner of survey No. 521 of Ekkattur village and runs southwards from Asgaiti Kombai (Ekkattur enclosure) for three and a half furlongs to the temple.
- (34) Mani temple with a radius of five yards is situated five chains north-west of temple No. 33 and is approached by a path one yard broad branching from the path allowed to temple No. 33 and running southwards. It is open for people only.
- (35) Madaswaran temple with a semi-circle of five yards radius is situated about two furlongs south of the southernmost corner of survey No. 521 of Ekkattur and is approached by the path allowed to temple Nos. 33 and 34.
- (36) Mari Koyil is situated about one furlong east of the south-east corner of survey No. 1 of Kakurai (hamlet of Guttialattur) and is approached by a path running from the abovesaid corner eastwards to the temple for one furlong and is open for people only.
- (37) Jadaiwami Gudi with a radius of ten yards is situated about two furlongs west of the south-west corner of survey No. 1 of Kakurai and is approached by a path one yard broad open for people only, running westwards from the south-west corner of survey No. 1 of Kakurai for two furlongs to the temple.
- (38) Masini Gudi with a space of 20 yards square is situated about two furlongs to the west of the south-west corner of survey No. 1 of Kakurai and is approached by a path open for people only, which continues from the terminus of the path to temple No. 37 and runs northwards to the temple.
- (39) Mari Koyil with a space of 20 yards square is situated about seven and a half furlongs due west of Poochinberai (hill) and is approached by a path one yard wide and open for people only, branching from the Hasanur-Balur road at the forty-third mile sixth furlong and running south-east to the temple for one mile and three furlongs.
- (40) Mariyamman Koyil with a space of two chains \times two chains is situated about a mile north-east of temple No. 39 and is approached by a path from temple 39 running north-east for one mile to the temple. Access is allowed to the Poojari every Monday right through the year, and such access is allowed to the public only on Mondays in the month of Adi (July and August). It is open for people only.
- (41) Gugumari Basuvesswami Gudi is situated about seven furlongs due east of cairn No. 19 of Arigam on a boulder of a rock on the bank of a stream called the Gugumari. A portion of the temple six yards long adjoining the Basuvesswami stone is used by the worshippers to stand upon. It is approached by a path one yard broad branching from right of way No. 11 at a point one mile one furlong south of cairn No. 36 of Makenpalaiyam enclosure and running south-west to the temple for three furlongs.
- (42) Mari Gudi or Gugumari temple with a space of five yards all round is situated to the east of Arigam enclosure 65 chains south-east of cairn No. 12 and is approached by a path 6 feet wide and open for people only, branching from right of way No. 37 about 70 chains from its entry and running north-east for two furlongs to the temple.
- (43) Belara Kannappun Gudi is situated about 20 chains north-west of the north-west corner of survey No. 1 of Gundri village on the path to Kollegal (right of way No. 11). The temple with a space of three yards all round including the breadth of the path is excluded from reservation and retained as enclosure within the reserve. It is approached by right of way No. 11.
- (44) Casur Basavappa Gudi with a space of three yards all round is situated about half a mile south-west of southernmost corner of survey No. 95 of Gundri enclosure and is approached by a path branching from right of way No. 38, one furlong south of its entry into the reserve and running southwards for three furlongs to the temple. Water is taken for the temple from the Gundri village.
- (45) Thatta Kadu Madaswaran Gudi with a radius of five yards is situated to the south of the Arigam enclosure, at a point 50 chains south-east of the southernmost point of survey No. 48 of Arigam and approached by a path 6 feet broad and open for people only which enters the reserve at a point 25 chains south-west of the southern corner of survey No. 4 of Arigam and runs southwards for a mile to the Gudi.
- (46) Rangaswami temple with a radius of fifteen yards is situated about half a mile south of temple Nos. 47, 48, 49 and is approached by a path open for people only, which branches from right of way No. 15 at the point where it crosses Kilalattur Pallam, and runs south-west for half a mile to the temple.
- (47) Kottaimuni, (48) Mari and (49) Madaswaran Gudi.—These temples lie to the south-east of Kurumbur enclosure about fifteen chains south-west of the junction of the Kilalattur Pallam with the Kathale Halla and form a single enclosure with a space of 25 yards. They are approached by right of way No. 15.
- (50) Vira Devar Gudi with a radius of 20 yards is situated about three furlongs to the south-east of the easternmost corner of survey No. 21 of Kurumbur enclosure and is approached by a path open for men and cattle branching from right of way No. 15, three and a half furlongs south of its entry into the reserve from Kurumbur and running north-east for fifteen chains to the temple.
- (51) Kanavoi Maduva Muni Koyil with a semi circle of ten yards is situated about one mile and five chains south-west of the southernmost point of survey No. 8 of Kakurai and is approached by right of way No. 22 and is open for people only.
- (52) Bommarayan Koyil with a space of 20 yards square is situated about five chains north-west of temple No. 53 and is approached by a path open for people branching from right of way No. 22, five chains north of temple No. 53 and running north-west to the temple.
- (53) Lambadi Koyil with a radius of ten yards is situated about five chains south of temple No. 52 and is approached by right of way No. 22 on which the temple lies.
- (54) Donnasamm Temple with a radius of twelve yards is situated about one mile west by south of Chinmarayan Boli 2718 and is approached by a path three yards broad and open for people only, branching from right of way No. 23 at a point fifteen chains due east of Anigars Oddu 1501 and running north-east for one mile to the temple via temple No. (55).
- (55) Vengayapathimari Temple with a radius of twenty yards is situated about twenty chains to the south-west of temple No. (54) and is approached by the path leading to temple No. (54).
- (56) Nilgiriswami Gudi is situated two chains north of the north-west corner of survey No. 14 of Navahalla and is approached by a path from the above corner of survey No. 14 of Navahalla running northwards for two chains to the temple.
- (57) Muni Gudi with a radius of ten yards all round is situated about one furlong north from the north corner of survey No. 1, of Navahalla and is approached by a path which enters the reserve six chains north-west of the north-east corner of survey No. 1 of Navahalla and runs north-west for two furlongs to the temple.
- (58) Mudala Madappa Gudi with a radius of fifty yards is situated five furlongs east of the 44th mile stone of the Hasanur-Balur road. Access to it is by a path open for people only, branching from Hasanur-Balur road at a point twelve chains north of the 44th mile stone and running south-east for fifty chains to the temple.
- (59) Guddal Madappa Gudi with a space of 53 yards square is situated about fifty chains south-east of Dodda Betta 5811 and is approached by a path open for people only, branching from Hasanur-Balur road at a point three chains north of the 44th mile stone and running north-west to the temple.
- V. The following rights to water are admitted :—
- (1) In favour of the people of Kadahatti alias Hosahatti right to the water of a well situated on the reserve boundary line ten chains north-east of cairn No. 1 of Kottadai enclosure.
- (2) The claim to the water of the Kadimarada stream running on the northern boundary of the Gundri enclosure for a distance of one mile from the junction of the river with the northern boundary of the Gundri enclosure is admitted in favour of the dhotis of the Gundri village to wash their clothes in the hot season when the streams within the enclosure are dried up which is generally the case for three months in the year. It is approached by the bed of the stream itself to the place where the water is found.
- (3) The Kakurai or Navakken Tank.—This is situated about two and a half furlongs north-east of the north-east corner of survey No. 1 of Kakurai with a bund four yards broad at top all round and is excluded from reservation and retained as enclosure and is approached by right of way No. 22. It is open for people and cattle.

(4) Japdaismami Pallam is situated close to the temple of the same name (temple No. 37). The right to use water of the said Pallam by the worshippers of the said temple is admitted.

VI. The following burning and burial grounds are excluded from reservation and retained as enclosures within the reserve:—

(1) In favour of the Thoraiyar caste people of Devanattam their burial and burning ground situated about one and a half furlongs south-west of the westernmost corner of survey No. 5 of Devanattam (hamlet of Hasanur) 25 yards square is retained as enclosure within the reserve. It is approached by a path six yards wide running south-west from the westernmost corner of survey No. 5 of Devanattam enclosure to the burning ground.

(2) In favour of the inhabitants of Kottadai, their burial-ground half an acre in extent 30 yards south of Kottadai enclosure. It is approached by right of way No. 23 from Kottadai enclosure.

(3) In favour of the villagers of Hasanur, the sholaga burial-ground four and a half furlongs to the south of the south-west corner of survey No. 135 of Hasanur, one acre in extent, is retained as enclosure and is approached by the path allowed to temple No. IV/20 (Kannugiri Madeshwara) and by a path branching from the said path at a point six chains north-east of temple No. IV/20 and running south-east for six chains to the burial-ground.

No. 229.—The Governor in Council notifies under section 4 of the Madras Forest Act, 1882, that it is proposed to constitute the areas, the boundaries of which are set forth in the schedule below, 'reserved forests' under the provisions of the said Act:—

SCHEDULE.

| District. | Taluk. | Serial number and name of enclosure in the reserve. | Field number. | Extent as per paimash. | Boundaries. |
|-------------|--------------------|--|--|------------------------|-------------------------------|
| Coimbatore. | Gobichettipalayam. | 1. Maniarachi | Temple. | .. | Reserved forest on all sides. |
| | | 2. A well in the bed of the stream called Gokaray Halla. | Well. | .. | Do. |
| | | 3. Puliyar Pallam (a pond) near Karaipalayam. | Do. | .. | Do. |
| | | 4. Well at Geddessal | Do. | .. | Do. |
| | | 5. Burial-ground in survey No. 183 (d) of Aruvampalayam. | No field numbers can be given as these are burial grounds and village-sites. | | |
| | | 6. Burial-ground at Karaipalayam .. | | | |
| | | 7. Village-site at Karaipalayam .. | | | |
| | | 8. Burial-grounds 8, 9, 10, 12, 13, 14 and 15. | | | |

2. The Governor in Council appoints, under clause (c) of the said section, the Revenue Divisional Officer, Gobichettipalayam, to be the Forest Settlement Officer (1) to inquire into and determine the existence, nature and extent of any rights claimed by or alleged to exist in favour of any person in or over the lands comprised within such limits or to any forest produce on such lands and (2) to deal with such claims in the manner provided in Chapter II of the said Act. The Governor in Council appoints the District Forest Officer, North Coimbatore, for the time being to attend on behalf of Government during the inquiry.

3. The Governor in Council, under the authority vested in him by section 14 of the said Act appoints the Collector of Coimbatore for the time being to hear appeals from the order of the Forest Settlement Officer under sections 11, 12 and 13 of the said Act.

No. 230.—The Governor in Council declares, under section 24 of the Madras Forest Act, 1882, that the areas specified below, which in Notification No. 389, dated 4th August 1896, published on pages 987 and 988 of Part I of the *Fort St. George Gazette*, dated 11th August 1896, was declared to be a reserved forest under section 16 of that Act, shall cease to be a reserved forest with effect from the 1st August 1920:—

SCHEDULE.

| Name of reserve or portion of reserve. | District. | Taluk. | Village. | Field number. | Area in acres. | Boundaries. |
|--|-------------|--------------------|----------|---|----------------|---|
| Guttiyalattur .. | Coimbatore. | Gobichettipalayam. | Gundri. | 96, 97, 98, 99, 100, 101, 102, 103, 104, 105, 106, 107, 108, 109, 110, 111 and 112. | 168-03 | North. } Reserved forest. East. } South. } West.—Portion of survey No. 92 of Gundri village. |

Brief description.—(Vide reasons for deforestation.)

Reasons for deforestation.—The area comprises Aniganattam hamlet and contains cultivated lands.

J. M. TURING,
Temp. Addl. Secretary to Government.



THE FORT ST. GEORGE GAZETTE

Published by Authority.

No. 22.]

MADRAS, TUESDAY EVENING, MAY 30, 1922.

[PRICE, 1 a. 6 p.]

Part I.—Notifications by Government.

CONTENTS

| | PAGE | | PAGE |
|-----------------------------------|------|--|------|
| MILITARY SECRETARY'S OFFICE | 541 | REVENUE DEPARTMENT | 548 |
| PUBLIC DEPARTMENT | 542 | DEVELOPMENT DEPARTMENT | 549 |
| POLITICAL DEPARTMENT | 542 | PUBLIC WORKS DEPARTMENT— | |
| ECCLESIASTICAL DEPARTMENT | 543 | General | 549 |
| FINANCE DEPARTMENT | 543 | Irrigation | 550 |
| Marine | 547 | PAPERS ELACED AT THE DISPOSAL OF THE PRESS | 550 |
| LAW DEPARTMENT— | | | |
| General | 548 | | |

No. 167.—The Governor in Council hereby notifies under the provisions of section 16 of the Madras Forest Act, 1882, that the areas the boundaries of which are set forth in the schedule below, shall be constituted reserved forests with effect from 1st August 1922 :—

SCHEDULE.

| District. | Taluk. | Name of block. | Description of rights acquired and included in the reserved forest. | Boundaries. |
|---------------|----------------------|--------------------------------|---|--|
| Coimbatore .. | Gobichetti-palaiyam. | Guttiyalattur reserved forest. | 1. Pullyarpallam pond at a distance of 2 furlongs north-east of Karaipalaiyam hamlet with the access allowed to it. 2. Well at Geddesal with 5 yards space all round west of bungalow enclosure and access to it .. 3. The Sholagars burning and burial ground, 10 yards by 15 yards at the south of S.E. No. 153-B of Aravampalaiyam. 4. The Sholagars burial-ground at Karaipalaiyam, quarter of an acre in extent situated south-east of Karaipalaiyam hamlet and east of Swarnavathi river. 5. Karaipalaiyam village-site south-west of forest tanna on the British-Mysore territory .. 6. Burial-ground No. 6 south-west of Chinnamadurganata and south of Madayyan Gull .. 7. Burial-ground No. 2 of the Sholagars of Edakanjee .. 8. Burial-ground No. 10 of Sholagars of Vedaparai and lies to the east of Vedaparai settlement .. 9. Burial-ground No. 12 of the Sholagars of Kavalur, 3 furlongs east of the hamlet with its access .. 10. Burial-ground No. 13 of the Sholagars of Kambanur, 2 furlongs north-west of the hamlet with its access. 11. Burial-ground No. 14 of the Sholagars of Velamoombai, 4 furlongs south of the hamlet with access to it. 12. Burial-ground No. 15 at Geddesal south-west of Geddesal hamlet with access to it .. | Bounded on all sides by the Guttiyalattur reserved forest. |

Fort St. George, November 30, 1932.

No. 430.—Under section 24 of the Madras Forest Act, 1882 (Madras Act V of 1882), the Governor in Council hereby declares that the area specified below which was declared to be reserved forest in Revenue Department Notification No. 389, dated the 4th August 1896, published at pages 987 to 998 of Part I of the *Fort St. George Gazette*, dated the 11th August 1896, and subsequently amended by Revenue (Special) Department Notification No. 228, dated the 25th May 1920, published at pages 913 to 921 of Part I of the *Fort St. George Gazette*, dated 13th July 1920, shall cease to be reserved forest with effect from 15th December 1932.

SCHEDULE.

Coimbatore district, Gobichettipalayam taluk.

[Name of reserve or portion of reserve disforested—
Gutliyalattur Reserved Forest portion—
Area 716 acres.]

BOUNDARIES.

West, north and east.—Starting from a point on the notified south boundary of Gutliyalattur Reserved Forest at a distance of 5,752 links north-east of Palimolkrat (hill) Δ 1220, also on the same boundary of the reserve, the boundary runs with the following bearings and distances to the north-east corner of S. No. 599 of Chikkarasampalayam village, a junction point of the southern boundary of the reserve, Chikkarasampalayam and Varasampalayam villages:—

| Magnetic bearing in degrees. | | Distance in links. | Magnetic bearing in degrees. | | Distance in links. |
|---------------------------------|----|-----------------------|---------------------------------|----|-----------------------|
| 40 | .. | 4,800 | 180 | .. | 4,000 |
| 60 | .. | 400 | 200 | .. | 2,570 |
| 40 | .. | 10,500 | 130 | .. | 710 |
| 115 | .. | 2,100 | 133 | .. | 4,200 |
| 35 | .. | 5,150 | 128 | .. | 930 |
| 114 | .. | 5,320 | 224 | .. | 2,030 |

South.—Thence a portion of the notified south boundary of the reserve to the starting point.

BRIEF DESCRIPTION FOR DISFORESTATION.—In view of the difficulty of making suitable departmental arrangements for supplying the local requirements of fuel, grazing and wood for agricultural implements, the reserved forest boundary at Chikkarasampalayam is pushed back a distance of two furlongs.



THE FORT ST. GEORGE GAZETTE

PUBLISHED BY AUTHORITY

No. 35]

MADRAS, WEDNESDAY, SEPTEMBER 3, 1952

Part I—Notifications by Government and Heads of Departments

NOTICE.

The following notifications were published in Extraordinary issues of the *Fort St. George Gazette* during the week ending 30th August 1952:—

| Serial number. | Notification number and date of gazette. | Issued by | Subject. |
|----------------|--|---------------------|---|
| 166 | 302 ; Tuesday, the 26th August 1952. | Revenue Department. | Constitution of Revenue Courts for Shiyali, Mayuram and Kumbakonam taluks under the Tanjore Tenants and Pannaiyal (Protection) Ordinance, 1952. |
| 168 | 370 ; Saturday, the 30th August 1952. | Do. | Amendment to notification regarding constitution of Revenue Courts for Sirkali, Mayuram and Kumbakonam taluks under the Tanjore Tenants and Pannaiyal (Protection) Ordinance, 1952. |

NOTIFICATIONS BY COMPTROLLER OF THE HOUSEHOLD.

NOTIFICATION :

Governor of Madras—Visit to Madras and tour in Madurai district and Tiruchirappalli—4th to 13th September 1952
—Programme.

PAGES

1301

**Disreservation of Guthialathur and Guthialathur
Extension reserved forest in Coimbatore district.**

Fort St. George, August 21, 1952.

No. 639.

In exercise of the powers conferred by section 24 of the Madras Forest Act, 1882 (Madras Act V of 1882) the Governor of Madras hereby declares that the area specified in the schedule below, which was declared to be reserved forest under section 18 of the said Act in Revenue Department Notification No. 389, dated 4th August 1896, published at pages 987 to 998 of Part I of the *Fort St. George Gazette*, dated the 11th August 1896, and subsequently amended by Revenue (Special) Department Notification No. 228, dated the 25th May 1920, published at pages 913 to 921 of Part I of the *Fort St. George Gazette*, dated 13th July 1920, shall cease to be reserved forest with effect from the date of publication of this notification.

SCHEDULE.

Coimbatore district, Gobichettipalayam taluk.

[Name of reserved forest or portion of reserved forest dis-
reserved—Guthialathur reserved forest—Portion—Area—
1,811.20 acres.]

Boundaries.

North.—Starting from a point on the notified western boundary of the reserve, and on the eastern margin of the Bennari-Kothamangalam road, which is at a distance of 77 links and at a bearing of $84\frac{1}{2}^{\circ}$ from the fifth furlong-stone from Bennari on the said road, the line runs east with the following bearings and distances, to a point on the western margin of the new road branching from the Bennari-Satyamangalam road, to Kuyyanur, at a distance of 50 links from its centre line:—

| <i>Bearing in degrees.</i> | <i>Distance in</i> | |
|----------------------------|--------------------|---------------|
| | <i>Chains.</i> | <i>links.</i> |
| $90\frac{1}{2}$ | 5 | 30 |
| $90\frac{1}{2}$ | 3 | 11 |
| $90\frac{1}{2}$ | 4 | 6 |
| $90\frac{1}{2}$ | 6 | 14 |
| $90\frac{1}{2}$ | 6 | 22 |
| $90\frac{1}{2}$ | 4 | 67 |
| $90\frac{1}{2}$ | 5 | 99 |
| 92 | 8 | 7 |
| 92 | 2 | 57 |
| 92 | 0 | 99 |
| $90\frac{1}{2}$ | 1 | 19 |
| $90\frac{1}{2}$ | 3 | 20 |
| $90\frac{1}{2}$ | 5 | 60 |
| $90\frac{1}{2}$ | 3 | 91 |
| $90\frac{1}{2}$ | 5 | 60 |
| 91 | 3 | 46 |
| $90\frac{1}{2}$ | 8 | 48 |
| $88\frac{1}{2}$ | 6 | 62 |
| 89 | 6 | 82 |
| $89\frac{1}{2}$ | 5 | 61 |

Thence in a north-westerly direction with the following bearings and distances to a point on the southern margin of the Bennari-Satyamangalam road which is at a distance of 342 links and at a bearing of 115° from the seventh furlong-stone of the 50th mile (49/7) from Coimbatore, on the said road.

| <i>Bearing in degrees.</i> | <i>Distance in</i> | |
|----------------------------|--------------------|---------------|
| | <i>Chains.</i> | <i>links.</i> |
| $317\frac{1}{2}$ | 5 | 20 |
| $14\frac{1}{2}$ | 2 | 71 |
| 18 | 2 | 11 |
| $344\frac{1}{2}$ | 1 | 72 |
| 356 | 3 | 8 |

Thence, east along the southern margin of the Bennari-Satyamangalam road to the common boundary between Guthialathur and Guthialathur Extension reserved forests.

East and south.—Thence in a south and south-westerly direction along the common boundary between Guthialathur and Guthialathur Extension reserved forests to its junction with Bennari-Kothamangalam road.

West.—Thence, north, along the eastern margin of the said road and also along the notified western boundary of the reserved forest, to the starting point.

In exercise of the powers conferred by section 24 of Madras Forest Act, 1882 (Madras Act V of 1882), the Governor of Madras hereby declares that the area specified in the schedule below, which was declared to be reserved forest under section 16 of the said Act in Revenue Department Notification No. 135, dated the 14th March 1895, published at page 292 of Part I of the *Fort St. George Gazette*, dated the 19th March 1895, and subsequently amended by Revenue Department Notification No. 346, dated 1st July 1911, published at pages 698 and 699 of Part I of the *Fort St. George Gazette*, dated the 18th July 1911, and subsequently amended by Development Department Notification No. 293, dated the 1st August 1932, published at page 1318 of Part I of the *Fort St. George Gazette*, dated 2nd August 1932, shall cease to be reserved forest with effect from the date of publication of this notification.

SCHEDULE.

Coimbatore district, Gobichettipalayam taluk.

[Name of reserved forest or portion of reserved forest—
Disreserved—Guthialathur Extension reserved forest—
Portion—Area—2,235-20 acres.]

Boundaries.

The area comprises the entire portion of Guthialathur Extension reserved forest lying to the south of the Bennari-Satyamangalam road.

C. RAMACHANDRAN,

Assistant Secretary to Government.

area = 197199.46 acrs.

Scale 1" = 4 miles

M N S O R E

MALA, K.F.

KOLLEGAL TELUK

Reference

Revised book boundary

Repub.

Just now

Enclosure

第 10 章 数据库系统

Exhibe la de ofe

ANNEXURE 11.2

GUTHIYALATHUR EXTENSION RESERVED FOREST NOTIFICATION

NOTIFICATION.

His Excellency the Governor in Council is pleased to declare, under the provisions of section 16 of the Madras Forest Act (V of 1882), that, from 15th June 1895, the area, the boundaries of which are set forth in the schedule annexed to this notification, shall be constituted a "reserved forest."

SCHEDULE.

| D | No. | Number of block. | Name of block. | Boundaries. |
|---|----------------|------------------|-------------------------------|---|
| C | Satyamangalam. | XIII | Guttialattur extension block. | <p><i>North.</i>—Starting from a cairn at the fourth furlong of the seventh milestone from Satyamangalam on Benneri-Satyamangalam road, north-eastwards a straight line for one thousand seven hundred and sixty yards to a cairn at Poolimokkai; thence a straight line in the same direction for one thousand seven hundred yards to cairn No. 21 at Kolatturmokkai.</p> <p><i>East.</i>—Thence a straight line south-south-westwards to cairn No. 20 C on the north side of paimash No. 114 of Chikkarasampalayam village, seventy yards from its north-west corner; thence the north and west sides of that field and the west and south sides of paimash No. 118 of the same village to cairn No. 20 in the last, three hundred and forty yards east of the south-west corner of that number; thence a straight line south-south-westwards to cairn No. 18 at the third furlong stone of the sixth mile from Satyamangalam on the Benneri-Satyamangalam road; thence a straight line south-south-eastwards for a distance of three miles to cairn No. 7, two hundred and two yards north-north-west of the north-west corner of field No. 142 of Ikkaraitthapatti village.</p> <p><i>South.</i>—Thence a straight line west-north-westwards for two and a half miles to cairn No. 1 on the eastern margin of the Benneri-Kottamangalam road at the third furlong stone of the fourth mile from Benneri.</p> <p><i>West.</i>—Thence northwards the east limit of the said road up to the second furlong stone of the fourth mile in the said road; thence a straight line east-north-eastwards for a distance of six hundred and six yards to a cairn at Chhipali Oddu; thence a straight line north-north-eastwards for two miles and a half to the starting point of the northern boundary.</p> |

Remarks.—The road from Benneri to Satyamangalam, which enters the block at the fourth furlong stone of the sixth mile from Satyamangalam, and running east-south-easterly leaves it at the third furlong stone of the sixth mile from Satyamangalam, is excluded from reservation to a width of twenty-two yards from its centre on either side.

NOTIFICATION.

His Excellency the Governor in Council is pleased to direct that the following amended and more accurate description of the boundaries of the Guttialattur extension block reserved forest be substituted for the one contained in the notification No. 135, dated 14th March 1895, published at page 292 of Part I of the *Fort St. George Gazette*, dated 19th March 1895, constituting the said block a reserved forest:—

BOUNDARIES.

North.—Starting from Pulimokkai on the Guttialattur south boundary along that boundary to the north-west corner of S. No. 418 of Chikkarasampalayam.

East.—Thence the west sides of S. Nos. 413, 409, 405, 404, 398 and 397 of Chikkarasampalayam to the northernmost point of S. No. 5 of Gurupuram; thence the west sides of S. Nos. 5, 4, 3, 2 and 1 of Gurupuram to the south-west corner of the last-named field; thence the west sides of S. Nos. 183, 200, 201, 202, 203, 237, 238, 239, 240, 241, 242, to the south-west corner of the last named field (all of Battavarthi Ayyampalayam); thence the west sides of S. Nos. 265, 268, and 267 of Baguttampalayam to the northernmost point of S. No. 161 of Ikkarai Tattappalli village; thence the west sides of S. Nos. 151, 152 and 153, to the north-east corner of S. No. 154.

South.—Thence the north sides of S. Nos. 154 and 202, of Ikkarai Tattappalli village to the north-east corner of S. No. 115 of Vellipalayam village; thence the north sides of S. Nos. 115, 114, 110, 109, 108 and 107 to the north-west corner of the last-named field (all of Vellipalayam village).

West.—Thence the eastern margin of the Benneri-Kottamangalam road to the second furlong stone of the fourth mile on the Guttialattur reserve southern boundary; thence along the southern boundary of the Guttialattur reserve to the starting point.

Remarks.—The road from Benneri to Satyamangalam which enters the block at the fourth furlong stone of the seventh mile from Satyamangalam and running east-south-easterly leaves it at the third furlong stone of the sixth mile from Satyamangalam, is excluded from reservation to a width of 22 yards from its centre on either side.

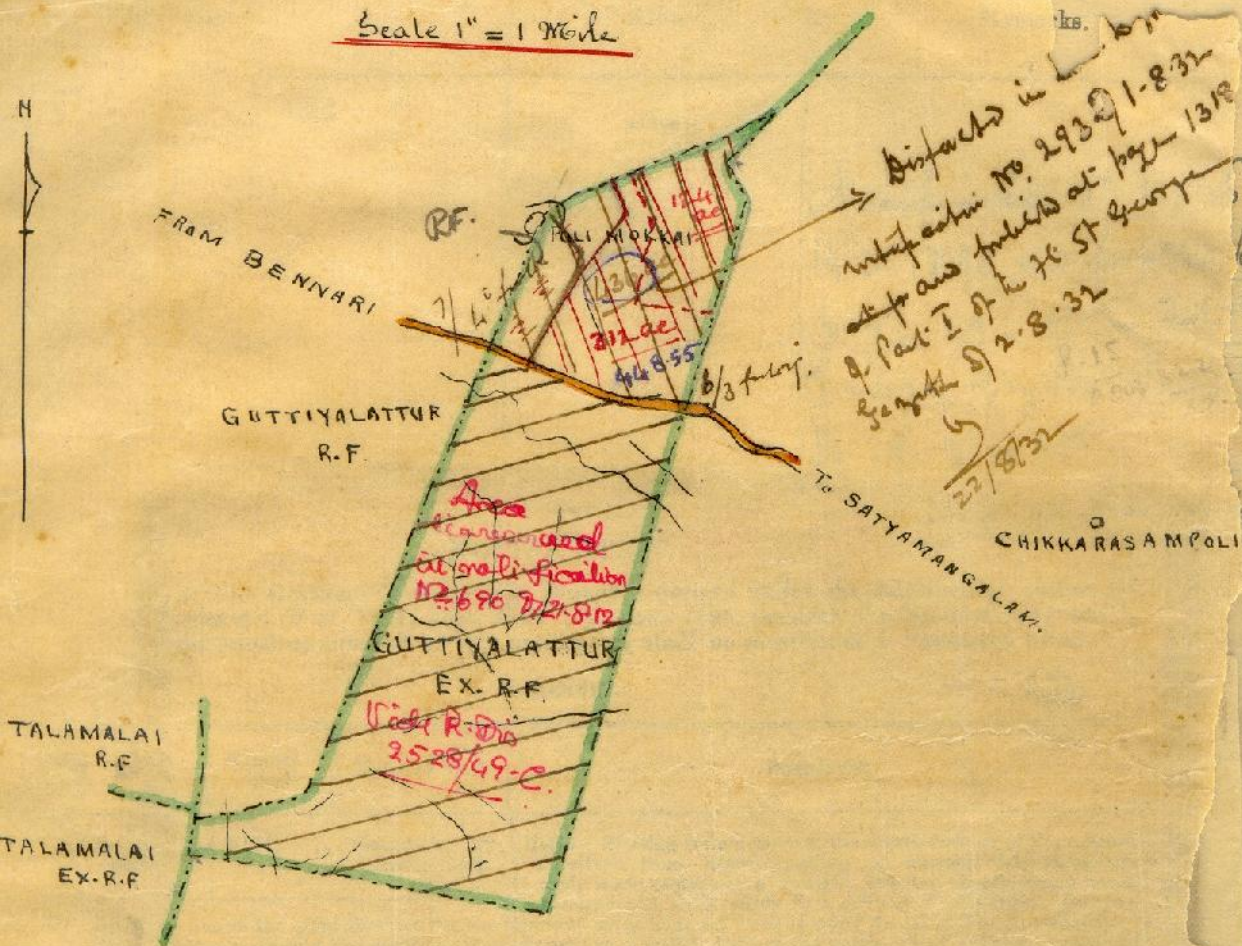

Map of Guttiyalattur Extension R.F.

Talamalai Range.

Area = 3085 ac.

Scale 1" = 1 mile

$448.55 = 2636.45$
 $- 436 = 2649$



Reference

Reserved forest boundary

Road

Streams

District Forest Officer.

North Coimbatore.

ANNEXURE 11.3

ULLEPALAYAM RESERVED FOREST NOTIFICATION

Fort St. George, January 8, 1904.

No. 26.—His Excellency the Governor in Council is pleased to declare, under the provisions of section 18 of the Madras Forest Act (V of 1882), that, from the 1st May 1904, the areas, the boundaries of which are set forth in the schedule annexed to this notification, shall be constituted "reserved forests."

SCHEDULE.

| District. | Taluk. | Village. | Number of block. | Name of block. | Boundaries. |
|-------------|------------------|-------------|------------------|----------------|--|
| Coinbatore. | Satyamangalam .. | Outlatur .. | 47 | Ullepalayam .. | <p><i>North.</i>—Starting from the south-west corner of survey No. 1 on the western boundary of Ekkattur enclosure, its south side to its south-east corner; thence a straight line to the south-west corner of survey No. 22; thence a straight line to the north-west corner of survey No. 33; thence its west side, the west and south sides of survey No. 34 to the south-east corner of the latter field; thence the west sides of survey Nos. 37 and 38 to the south-west corner of the latter field; thence a straight line to the south-west corner of survey No. 41; thence its south side and the south side of survey No. 42 to the south-east corner of the latter field; thence a straight line east by north for about thirty-four chains to a point in the Mariguddai; thence a straight line to the north-east corner of survey No. 64; thence the east side of survey No. 65 to its north-east corner; thence a straight line to the south-east corner of survey No. 75; thence the east sides of that number and of numbers 76 and 79 to the north-east corner of the last-mentioned field; thence in the same direction a straight line for three chains to a point on the northern boundary of the Ekkattur enclosure; thence eastwards along that boundary to a point on it, eighteen chains north of the north-west corner of survey No. 82.</p> <p><i>East.</i>—Thence south-south-west a straight line for thirty-three chains to a cairn on Tippanayakanur guddai; thence south-south-west for thirty-one chains to a cairn situated about ten and a half chains west by north of the southernmost point of survey No. 80; thence south by east a straight line for seventy chains.</p> <p><i>South.</i>—Thence a straight line to the north-west corner of survey No. 630; thence its west side and the north and west sides of survey No. 661, the west side of survey No. 662 and the north sides of survey Nos. 667 and 668 to the north-west corner of the last-mentioned field; thence west-south-west a straight line for forty-nine chains where it meets the western boundary of the Ekkattur enclosure.</p> <p><i>West.</i>—Thence that boundary to the starting point.</p> |

REMARKS.—A. The following rights of way are allowed within the block:—

(1) Foot-path from Ullepalayam to Koranaiyam, three yards wide, open for people and cattle. It enters the block about four chains north-north-east of the south-west corner of survey No. 38 and running north-west leaves the block at the south-west corner of survey No. 1.

(2) Foot-path branching from path (item A-1 *supra*) and leading to Kombai kuttai, three yards wide, open for people and cattle. It branches from the said path about twenty-nine chains south-east of its point of exit and running north leaves it about eighteen chains east by south of the south-east corner of survey No. 1.

(3) Foot-path from Ullepalayam to Hassanur, three yards wide, open for people and cattle. It enters the block about four chains north by east of the south-west corner of survey No. 37 and runs west by north to Hassanur via Bettal maduru.

(4) Foot-path from Ullepalayam to Nagarur, three yards wide, open for people and cattle. It enters the block at the south-east corner of survey No. 42 and running south-west for about eighteen chains leaves the block at a bend of the block boundary which is almost opposite to the south-west corner of survey No. 41 about thirteen chains from it.

(5) Foot-path from Ullepalayam to Karalaiyam, three yards wide, open for people and cattle. It enters the block about five chains east by north of the south-east corner of survey No. 42 and running generally south leaves it about 580 chains east-north-east of the north-west corner of survey No. 660.

(6) Foot-path from Ullepalayam to Basuvanapuram, three yards wide, open for people and cattle. It branches from the path (item A-5 *supra*) at a point about three-quarters of a mile due north of the westernmost point of survey No. 661 and running generally east leaves it about twenty-five chains north of the south-east corner of the block.

(7) Foot-path from Kadagoundanhalli to Karalaiyam, three yards wide, open for people and cattle. It enters the block about nine and a half chains south of the south-east corner of survey No. 58 and running almost due south, leaves it about five chains east of the point of exit of path (item A-5 *supra*).

(8) Foot-path to Bagathalaiyam temple which goes from Ullepalayam to Basuvanapuram, three yards wide, open for people and cattle. It enters the block about seven chains due south of the south-west corner of survey No. 48 and running east by south leaves the block about twelve and a half chains south-west of the southernmost corner of survey No. 80.

(9) Foot-path from Kadagoundanhalli to Basuvanapuram, three yards wide, open for people and cattle. It enters the block about four chains south-east of the south-east corner of survey No. 64 and running south-south-east leaves the block at the point of exit of path (item A-8 *supra*).

(10) Foot-path from Kadagoundanhalli to Ekkattur and Tirumanayakanur, three yards wide, open for people and cattle. It enters the block nearly two chains south by east of the north-east corner of survey No. 68 and running generally south-east leaves it about ten chains west-north-west of the north-west corner of survey No. 82.

(11) Foot-path from Ullepalayam to Tirumanayakanur, three yards wide, open for people and cattle. It enters the block at the north-east corner of survey No. 64 and running east-south-east joins the path (item A-10 *supra*) about twenty-one chains west of its point of exit.

B. The undermentioned temple is demarcated out free from reservation and left as an enclosure within the block with right of access, vacant space, etc., noted against it:—

| Name of temple. | Situation. | Vacant space. | Access. | Right to water. |
|-------------------------|---|---|-------------------------------|---|
| Ubbanakuttai Mari koil. | About two furlongs south-south-east of the point where path (item A-6) branches from path (item A-5 <i>supra</i>). | Vacant space of two and a half chains from north to south and two chains from east to west. | By paths (items A-5 and A-6). | From Kachuvanhalla (stream) lying south of the temple for temple use and for drinking only. The path to it will be by path (A-5 <i>supra</i>). |

Map of Ullepoliem R.F.
 Sanyamanuram Range.
 Area = 2617.60 ac.
 Scale 1" = 1 mile.



Reference.
 Reserved forest boundary
 Streams

by
 25.10.18

10/11/18
District Forest Officer
North Simsbakore.

the south-west
 on the western
 closure, its south
 22; thence a
 south sides of
 37 and 38 to
 survey No. 41;
 old; thence a
 right line to
 er; thence
 numbers
 for
 that

ai;
 of

north
 7 and
 forty-

enters
 a-west

's wide,
 point of
 survey

ers the
 orth to

ers the
 ves the
 about

it enters
 ly south

cattle. It
 sternmost
 south-east

and cattle.
 running

three yards
 corner of
 east of the

ple and cattle
 anning south-

wide, open for
 survey No. 66
 corner of survey

and cattle. It
 path (item A-10

re within the

to water.

achuvanhalla
 m) lying south
 temple for
 use and for
 ing only. The
 it will be by
 (A-5 survey)

ANNEXURE 11.4

BARABETTA RESERVED FOREST NOTIFICATION

| Taluk. | Village. | Name of the block. | Boundaries. |
|------------------|---------------|--------------------|--|
| Satyamangalam .. | Gutialatur .. | Barabetta .. | <p><i>North.</i>—Starting from the north-east corner of survey No. 594, a straight line to the south-east corner of survey No. 158; thence north by east a straight line for six chains to cairn No. 1; thence east a straight line for twenty-six chains to cairn No. 2; thence east north-east a straight line for fifty-four chains to cairn No. 3 at the foot of the Boliguddai.</p> <p><i>East.</i>—Thence south wards a straight line for fifty-one chains to cairn No. 4; thence a straight line to the north-west corner of survey No. 202; thence its west side to its south-west corner; thence a straight line to the north-west corner of survey No. 219; thence a straight line to the north-west corner of survey No. 206; thence its west side to its south-west corner; thence a straight line to the north-west corner of survey No. 206; thence its west and south sides, the south sides of survey Nos. 205, 208, 209 and 210, the west and south sides of survey No. 211 to the south-east corner of the last-mentioned field; thence a straight line to the south-east corner of survey No. 112; thence a straight line to the south-east corner of survey No. 217; thence its east side and the south side of survey No. 224 to the south-east corner of the latter field; thence a straight line to the south-east corner of survey No. 224; thence a straight line to the southernmost point of survey No. 266; thence a straight line to the north-west corner of survey No. 399.</p> |

South.—Thence west by north a straight line to the south-east corner of survey No. 574.

West.—Thence its east side and the east side of survey No. 576 and the south and east sides of survey No. 577 to the north-east corner of the last-mentioned field; thence a straight line to the south-east corner of survey No. 689; thence its east side to its north-east corner; thence a straight line to the starting point.

REMARKS.—A. The following rights of way are allowed within the block for people and cattle to a width of six yards:—

(1) Foot-path from Basuvanapuram to Belimugai. It enters the block about two-and-a-half chains south-west of the south-east corner of survey No. 168 and running south-south-east leaves it about nine and a half chains south-west of the north-west corner of survey No. 219.

(2) Foot-path from Basuvanapuram to Erattippalayam. It enters the block about seven chains west of cairn No. 2 and running south-east leaves it about seven chains north-east of the north-west corner of survey No. 232.

(3) Foot-path from Giddampalayam to Erattippalayam. It enters the block about five chains west-south-west of cairn No. 3 and running south, leaves it about nine chains north-north-west of the north-west corner of survey No. 247.

(4) Foot-path from Erattippalayam to Tonduru. It enters the block about twenty-one chains south-east of the southernmost corner of survey No. 262 and running south-south-east up to a point about seventeen chains west of the north-west corner of survey No. 394 and then turning east, leaves it about twelve chains west of the said corner of the above field.

(4-a) and (4-b).—The paths to Tondurakuttai and Pudurkuttai branch from path (item A-4) from where it runs east and run south-south-east and south-west respectively to the kuttais.

(5) Foot-path from Erattippalayam to Kadambar. It branches from path (item A-4 *supra*) about 20 chains south-south-east of its point of entrance into the block and running south-east leaves it on its eastern boundary about thirty-eight chains from the southernmost corner of survey No. 266.

(6) Foot-path from Belimugai to Kappanaikeppolliem. It enters the block at the north-west corner of survey No. 211 and running generally south, leaves the block boundary just opposite to the south-west corner of the same field about twenty-eight chains from it.

(7) Foot-path from Belimugai to Agajithukombai. It branches from path (item A-8 *infra*) about fifty-eight chains east of the point of its exit and running south-south-west goes to the Kombai.

(8) Foot-path from Belimugai to Kanakunduru. It enters the block at the south-west corner of survey No. 210 and running west-south-west and then west, leaves the block about three chains north-north-west of the south-east corner of survey No. 574.

(9) Foot-path from Belimugai to Yelanchi. It branches from path item A-8 *supra* near Tottimaduva pallam about twenty-four chains west of the point of its entrance into the block and running north-west leaves it at the north-east corner of survey No. 589.

(10) Foot-path from Basuvanapuram to Kanakunduru. It enters the block about forty-eight chains south-west of the south-east corner of survey No. 168 and running south and then west, leaves it about six chains north-west of the north-east corner of survey No. 589.

B. The undermentioned temples are demarcated out free from reservation and left as enclosures within the block together with the vacant space, right of access, right to water, etc., noted against each:—

| No. | Name of temple. | Situation. | Vacant space. | Access. | Right to water and access thereto. |
|-----|------------------------------|---|---|---|---|
| I | Barabettathu Marumman-koil. | About fifty chains south-east of the south-east corner of survey No. 215. | A space of 106 chains square with the shrine in the centre. | By a path, three yards wide, open for people only, entering the block about 5-20 chains east-south-east of the south-east corner of survey No. 215 and running east-south-east and then south to the temples. Also by another similar path from Erattippalayam, entering the block about nine chains south of the south-east corner of survey No. 226 and running south to the temples. | Barabettathu pallam lying to the north of the temples to be approached by a path, three yards wide, open for men only, running from the temple north to the pallam. |
| II | Barabettathu Madawaran-koil. | About five chains north of item B-1. | | | |

| District. | No. | Name of temple. | Situation. | Vacant space. | Access. | Right to water and access thereto. |
|------------------------------------|-----|-------------------------------------|---|---|--|---|
| North Cann- bator — cont. | III | Maduvur Ama- vast Swami koil. | About ten chains south-west of the south-west corner of survey No. 206. | A space of 10-6 chains square with the shrine in the centre. | By a path, three yards wide, open for men only, branching from path (item A-8 <i>supra</i>) about twenty-eight chains west of the point of its entrance and running south to the temple. | Water of item C-1 <i>infra</i> : To be approached by paths in A-8 and by the branch leading to the temple and C-1. |
| | IV | Mari koil .. | About three- fourths of a furlong south of item B-III. | Do. | By a path from item B III (three yards wide, open for people only) running south to the koil. | Same as for item B-III: To be ap- proached by paths in A-8, B-III and C-1 and by the branch leading to the Mari koil. |

C. The following rights are also allowed within the block:—

(1) Right to the people of Belimugai village to use the water of Tottimaduvu pallam lying about $\frac{1}{4}$ th of a furlong west of the south-west corner of survey No. 206 with a vacant space of one acre of land near the pallam for cattle to stand: To be approached by a path, three yards wide, open for people and cattle, branching from the path (item A-8 *supra*) just at the point where path (item A-9) branches from it and runs north to the pallam.

(2) Right for people and cattle to use the water of Jodumathi pallam situated about fifty-six chains east of the north-east corner of survey No. 589 with a vacant space of one acre of land for cattle to stand: To be approached by a path, three yards wide, open for people and cattle, branching from path (item A-9) about thirty-three chains south-east of the point of its exit from the block and runs north-east to the pallam.

J. N. ATKINSON,

Ag. Secretary to Government.

Map of Barabetta R.F

Sakjamangalam Range

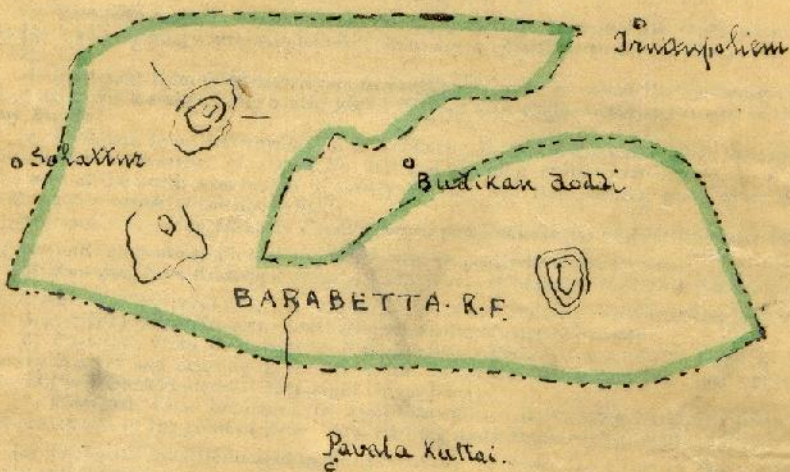
area = 3628.80 ac

Scale 1" = 1 Mile.

57



UNRESERVE:



Reference

Reserved forest boundary ———

Streams ———

Whan
ret

District Forest Officer


North Coimbatore

6
5-10-18
sh.
the
com

ANNEXURE 11.5

TALAMALAI RESERVED FOREST

NOTIFICATION



THE FORT ST. GEORGE GAZETTE.

No. 39.

Published by Authority.

{ Rs. 4 QUARTERLY.
Postage, Rs. 1-8-0.

MADRAS, TUESDAY EVENING, OCTOBER 6, 1891.

TABLE OF CONTENTS.

| | PAGE | | PAGE |
|-----------------------------------|------|---|------|
| PUBLIC DEPARTMENT | 989 | REVENUE DEPARTMENT | 992 |
| JUDICIAL DEPARTMENT | 991 | PUBLIC WORKS DEPARTMENT | 997 |
| MARINE DEPARTMENT | 992 | MILITARY DEPARTMENT | 1000 |
| ECCLESIASTICAL DEPARTMENT | 992 | GOVERNMENT OF INDIA NOTIFICATIONS | 1002 |

SCHEDULE.

| District. | Taluk. | Number of the block. | Name of the block. | Boundaries. |
|---------------------|----------------|----------------------|--------------------|--|
| Coimbatore (North). | Satyamangalam. | 3 | Talamalai. | <p><i>North.</i>—Starting from cairn No. 1 at a place called Nasakkal-Mokkai on the southern boundary of the Mysore territory, the line runs along that boundary to cairn No. 85 at Karaipalayam on the western edge of the Satyamangalam-Chunarajanaggar Local Fund road.</p> <p><i>East.</i>—From the last point along the western edge of the said road to cairn No. 100 at the north-west corner of the plot of land excluded for the Hossumur chattram, Police station, forest bungalow and out-houses; thence southwards along its west side to cairn No. 110 at its south-west corner; thence eastwards along its south side to cairn No. 112 at its south-east corner; thence along the west margin of the Local Fund road to cairn No. 138 at the north-east corner of the plot of land excluded for the Dimbam chattram; thence westwards to cairn No. 139 at its north-west corner; thence south-south-west to cairn No. 142 at its south-west corner; thence eastwards to cairn No. 143 at its south-east corner; thence north-north-east along the east side of the Kodanahalli-Dimbam bridge path for fifty-two yards to cairn No. 143A; thence eastwards to cairn No. 144 on the west margin of the said Local Fund road opposite the Dimbam toll-gate; thence along the said side of the road to cairn No. 221 at the north-east corner of the plot of land excluded for the Bennari chattram; thence westwards to its north-west corner cairn No. 222; thence southwards to its south-west corner, cairn No. 224; thence east, south-eastwards to its south-east corner, cairn No. 225 on the western margin of the Bennari-Puliampatti road; thence along the said side of the road to the second furlong on the fourth mile from Bennari.</p> <p><i>South.</i>—Thence west, north-west to cairn No. 253 on Dhuhanguddai; thence west, south-west to cairn No. 257 on Surai Guddai; thence westwards to cairn No. 260 on Doddathinnai; thence west, north-westwards to cairn No. 275 on Dimakal-Mokkai; thence west, south-westwards to cairn No. 279 on Guntakal-Mokkai; thence west, north-westwards to cairn No. 285 on Kallagunden-Mokkai; thence south-westwards to cairn No. 290 at Tuttupadipallam; thence south-south-eastwards along the Tuttupadipallam to cairn No. 296 at the fifth milestone on the Kottamangalam-Gazalhatti road; thence south-south-westwards to cairn No. 306 on the Mayar river near Yanavilunthanthorai; thence along the centre of the Mayar (i.e., the northern boundary of the eastern slopes of the Nilgiris reserved forest) to its confluence with the Seegattihullah cairn No. 430.</p> <p><i>West.</i>—From the last point along the district western boundary to cairn No. 488 about 20 yards south-west of the Ettakatti-Basuvappa civil at the head of Hyenparum ghat road; thence south-south-westwards to cairn No. 492 on Chilla-Mokkai; thence south-south-westwards to cairn No. 501 on the Kurumutti Hill; thence south-south-westwards to cairn No. 509 on the Kurabankattai Konchiri; thence south-south-eastwards to cairn No. 524 at the south-west corner of Belattur field No. 41; thence eastwards for three furlongs to cairn No. 528 on the north side of Kallai Kulaimarinararamalah (inside the forest); thence east-north-east for five furlongs to cairn No. 535 at the south-west corner of Gattavadi field No. 12; thence south-eastwards for one hundred and twenty yards to cairn No. 536 at its south-east corner; thence north, north-east along the east side of the field for two hundred yards to cairn No. 537; thence east-north-east to cairn No. 544 on the Mudiam-Jirgalahalli path about a furlong south-east of Jirgalahalli tank; thence north-north-east to cairn No. 566 on the western slope of the Vellaraguddai (inside the forest), south-east of Tigamarai; thence north-eastwards to cairn No. 573 on the Chikkali-Tigamarai path four furlongs south-east of Mallabhuktipuram; thence north, north-east to cairn No. 578 at the point where the Hariapuram-Tigamarai path (from the north) turns south-west; thence along its east side to cairn No. 579 at the point where the path from Chikkagajannur meets it; thence north-east to cairn No. 580 on the east bank of the Hariapuram tank; thence north-eastwards to cairn No. 585 at the south-west corner of field No. 82 of Marur about four hundred and thirty yards south-east of Malurjanpuram; thence eastwards for seventy yards to cairn No. 589 at the south-east corner of field No. 107 of Marur; thence along the east side of the field for fifty yards to cairn No. 590; thence eastwards for one hundred and thirty yards to cairn No. 591 at the south-east corner of field No. 100 of the said village; thence north-westwards for one hundred and forty yards to cairn No. 592; thence eastwards for three hundred yards to cairn No. 593 at the south-east corner of field No. 99 of the same village; thence northwards for one hundred and thirty yards to cairn No. 594 at the north-east corner of the above field; thence north-west for two hundred and fifty yards to cairn No. 595 on the north side of the same field; thence north-eastwards to cairn No. 597 on the Kempaiyenguddai; thence northwards to the starting point of the north boundary.</p> <p><i>NOTE.</i>—1. The whole block is demarcated by cairns Nos. 1 to 143, 143-A and 144 to 600; of these only those that are necessary for the specification of boundary description are referred to.</p> <p><i>NOTE.</i>—2. The fields referred to above are all paimash fields of the villages concerned.</p> |

REMARKS.—The undermentioned hill villages and groups of villages with a sufficient margin for extension of cultivation and free grazing were demarcated out prior to settlement except Nos. 1 to 4, to which small additions have been made in view to throwing out patta holdings and straightening boundaries:—

(1) Higgalur with its hamlets Chikkali and Balapadugu.

North.—From cairn No. 1 at the north-west corner of field No. 87 of Higgalur on the northern bank of the Haididdah Hullah, the line runs along the said bank to cairn No. 4, about fifty yards west of its junction with the Channa man Hullah; thence eastwards for three furlongs to cairn No. 7 at the north-east corner of field No. 37; thence north-east to cairn No. 10, twenty yards south of a small pile of rocks on the south side of Channaman Hullah; thence east-north-east to cairn No. 11 at the north-west corner of Hulukarai tank; thence eastwards for about four hundred and twenty-three yards to cairn No. 12 on the north side of the tank; thence eastwards to cairn No. 13, one-and-a-half furlongs west of the Talavadi-Balapadugu boundary track; thence east-south-east to cairn No. 17 at the foot (south-west) of Sattivarada hill; thence east-south-east for three furlongs to cairn No. 20 at the north-east corner of field No. 127.

East.—From the last point southwards for about two furlongs along the east side of the field to cairn No. 21 at its southern corner on the path from Higgalur to Balapadugu-Binakanahalli path; thence west-south-west along the said path to cairn No. 39 at the (north-west corner) foot of Brama Dever Mokkai; thence south-south-west to cairn No. 37 on the Basuvanpuram-Veerakuppai.

South.—From the last point westwards for three hundred and twenty yards to cairn No. 39 at the south-west corner of field No. 10; thence north-north-west to cairn No. 41 at the south-west corner of field No. 17, thence west-north-west to cairn No. 47 on the Tigamarai-Chikkali foot-path near the south-west corner of field No. 361.

West.—From the last point north-north-eastwards to the starting point of the north boundary.

NOTE.—The fields specified above are all paimash fields of Higgalur village.

(2) Neithalpuram enclosure consisting of Neithalpuram, hamlet of Mudianur and Kodamballi and Arulathalpuram villages.

North.—From cairn No. 1 at the junction of the Chikkali-Talamalai bandy-track and the Tigavarai-Neithalpuram foot-path, the line runs eastwards to cairn No. 6 on the Arababbi Mokkai; thence eastwards to cairn No. 9 on the Kadamballi water ford path south of Geviguddai; thence north-eastwards for hundred and sixty yards to cairn No. 10; thence eastwards to cairn No. 12 on the east side of Kadamballi field No. 19 at the north-west corner of Angraiguddai.

East.—From the last point south-westwards along the western foot of Angaraguddai and Ethalguddai by cairn No. 16 at the foot of the latter to cairn No. 24, about a furlong east of Arulathalpuram tank.

South.—Thence west to cairn No. 25 about ten yards south-east of Arulathalpuram tank; thence west-north-west to cairn No. 37 near the south-west corner of No. 363 of Neithalpuram and about a furlong west of the Mudianur-Neithalpuram road.

West.—From the last point north-north-east to the starting point of the north boundary.

(3) *Mudianur with Javanagoundanhalli, its hamlet.*

North.—From cairn No. 1, twenty-five yards west of the foot-path from Javanagoundanhalli to the Kambadama-dayan temple and twenty yards north-west of the north-west corner of field No. 234 of Javanagoundanhalli, the line runs eastwards to cairn No. 4 about twenty yards east of the east margin of the Talavadi-Talamalai road.

East.—From the last point, a right line southwards to cairn No. 14 at the south-east corner of Bungi Siddhagoundanhalli.

South.—From the last point north-west to cairn No. 22 at the south-west corner of Chettarkattai.

West.—From the last point north-north-eastwards to the starting point of the north boundary.

(4) *Talamalai with its hamlets Sirgahalli and Doddapuram and the villages of Badagalli and Kodipuram.*

North.—From cairn No. 1 at the north-west corner of Depagoundanhalli, the line runs north-eastwards for about three furlongs to cairn No. 3 on the Talavadi-Talamalai road; thence south-east to cairn No. 5 on the Doddapuram-Badagalli foot-path north-west of Kuntalli tank; thence north-east to cairn No. 15 on Odder Siddergundi; thence eastwards for three and a-half furlongs to cairn No. 18 at the north-east corner of Badagalli field No. 60.

East.—From the last point southwards for two furlongs to cairn No. 24 at the south-east corner of field No. 40; thence west-south-west for three furlongs to cairn No. 27 at the south-east corner of field No. 46 of Badagalli; thence southwards to cairn No. 37, one furlong north of the Talamalai-Tadasalhatti foot-path; thence eastwards for four furlongs to cairn No. 40 on the west bank of Vuchigundipallam; thence southwards to cairn No. 44 at Arasabayidattukadavu.

South.—From the last point west-south-west to cairn No. 60 on Thundaiyanaholatha Mokkalai.

West.—From the last point north-north-eastwards to the starting point of the north boundary.

(5) *Tadasalhatti enclosure consisting of Tadasalhatti, Ittarai and Arulamathanur, all hamlets of Talamalai.*

North.—From cairn No. 1 near the north-west corner of field No. 346 of Tadasalhatti, one furlong north of the Talamalai-Tadasalhatti foot-path, the line runs eastwards to cairn No. 5 on the elevated place (rock) north-east of the cattle pen encircled by stone walls at Ittarai.

East.—From the last point, south-south-eastwards to cairn No. 10 on the rock south-east of Arulamathanur.

South.—From the last point north-westwards to cairn No. 12, a furlong south-west of Arulamathanur; thence north-north-west to cairn No. 13 on the Mokkalai of the southern hill of Tadasalhatti; thence north-west to cairn No. 15 about 50 yards west of the south-west corner of field No. 346 of Talamalai.

West.—From the last point northwards to the starting point of the north boundary.

2. The road from Kottamangalam to Talavadi via Gazzelhatti and Talamalai enclosures is excluded from the forest to a width of 84 feet. It enters the forest at Tutupadipallam near the 5th milestone from Kottamangalam and passing through Talamalai, Mudianur, Neithalpuram and Higgalur enclosures, leaves the forest at its western boundary one furlong south of Maharajanpuram village.

3. The following temples with the spaces specified round each of them for purposes of worship are excluded from reservation and retained as enclosures within the forest.

- (1) Kumbeswaran, consisting of a small tiled hut with a space of sixty yards all round. Approached by a path from Badapadugu via Neelikaiguddai, entering the forest at the south side of field No. 127 of Higgalur. It is four yards broad and open for carts.
- (2) Kotturawami temple with a tank to its west and a space of one hundred yards from it round its northern, southern and eastern sides, containing a place called Edianguddai, where there is a stone to which a procession comes from the temple. Approached by a path branching from the Talamalai-Talavadi road at a point opposite the temple and going eastward for about one and a-half furlongs. It is four yards broad and open for carts.
- (3) Mariamman with a space of five yards all round. Approached by a path going westward from the patta lands of Arumalai village for about forty yards; one yard broad and open for people and pack bullocks.
- (4) Madeishwaran with a space of ten yards all round. Approached by public right of way No. 2.
- (5) Kumbeswaran with a space of ten yards all round. Approached by a path going eastwards for about one and a-half furlongs from temple No. 4; one yard wide and open for people and pack bullocks. Water of a tank thirty yards to the north-east of the temple is used by the men and pack bullocks frequenting the temple.
- (6) Puttadamman, consisting of a walled enclosure without roof with a space of thirty yards all round. Approached by a path branching from public right of way No. 2 near Gebikeral and running eastwards, one yard broad and open for people and pack bullocks. The path shall not be used without giving notice to the Forest officer in charge.
- (7) Kambada Madaiyan with a space of seventeen yards all round. Approached by a path from Javanagoundanhalli hamlet of Mudianur, entering the forest at the north side of Mudianur enclosure and running northwards, about two miles long and one yard broad; open for people only. The path shall not be used without the permission of the Forest officer so as to enable him to arrange for preventing fires or other accidents.
- (8) Kumbeswaran, north of Mudianur with a space of seventeen yards all round. Approached by the Talavadi-Talamalai path.
- (9) Pattada Arasin with a space of seventeen yards all round. Approached by a path one yard broad and half a mile long going eastwards from the Talavadi-Talamalai path and entering the forest at the eastern boundary of the Mudianur enclosure; open for people only. The path shall not be used without notice being given to the Forest officer in charge so as to enable him to arrange for preventing fires or other accidents.
- (10) Daiada or Kambada or Kumbadur Mudaiyan, consisting of a walled enclosure, with a space of thirty yards all round. Approached by the Mudianur-Jirgahalli path (public right of way No. 3).
- (11) Kumbappa with a space of fifteen yards all round. Approached by a path branching from public right of way No. 3 at a point north of the temple and going southwards for fifteen yards, open for men and pack bullocks.
- (12) Kongalli temple alias Mallikarjunaswami temple, consisting of seven out-houses, a tank, a stone Hanamanta about two hundred yards in front and a walled enclosure with roof used as kitchen, with the space or narrow valley in front limited by the hill on the north, south and west. Approached by a path from Kongalli, entering the forest at cairn No. 514 on the north bank of the Kongalli tank and running south-west for one and a-half miles. It is four yards broad and open for people, cattle and ponies.
- (13) Pirkulkenbayan with a space of seventeen yards all round. Approached by a path entering the forest at the south boundary of the Mudianur enclosure and running southwards for about forty yards; one yard broad and open for people only.
- (14) Keriandi Madeishwaran with a space of thirty yards all round. Approached by the Talavadi-Talamalai road.
- (15) Rama Devar with a space of twenty yards all round. Approached by a path twelve feet broad going eastwards from Mudianur for about a mile; open for carts.
- (16) Pahnaswami, consisting of a wooden post with a space of thirty-five yards all round. Approached by a path entering the forest at the east side of Talamalai enclosure and running eastwards for about two miles. It is one yard broad and open for people and pack bullocks. Worship is performed once a year on the 2nd Karthigai (15th November to 15th December); except for three days in a year including a day preceding and a day following the festival, the path shall not be used without the permission of the Forest officer.

- (17) Chennaiyaswami temple consisting of a stone cave with a space of forty yards all round. Approached by a path entering the forest on the east side of the Talamalai enclosure and running eastwards for about four miles. It is one yard broad and open for people and pack bullocks.
- (18) Kanavaicombaiswami consisting of a walled enclosure without roof with a space of twenty-five yards all round. Approached by a path entering the forest on the southern boundary of Talamalai enclosure at a point north of the temple and running southwards for about two miles. It is one yard broad and open for people and pack bullocks. The path shall not be used without notice being given to the Forest Officer in charge, except for three days in the year, including the day previous to and that following the annual festival day—30th Shravanam (August-September).
- (19) Shulakarai Madappa with a space of ten yards all round. Approached by public right of way No. 1.
- (20) Thalukuli Urmari temple with a space of ten yards all round. Approached by a path going northwards from the huts of Thalukuli wild tribes for about thirty yards; six feet broad and open to people only.
- (21) Gulithorai Mari temple with a space of ten yards all round. Approached by a path going eastward for fifty yards from the huts of Gulithorai wild tribes. It is three feet broad and open for people only.
- (22) Doddacombai Mariatta *alias* Doddacombai Mariamman with a space of fifty yards all round. Approached by a path from Gazzelhatti road where it is crossed by Kempa Madeishwaranpallam (stream) running northwards for about two and a half miles. It is two yards broad and open for people and cattle. The worshippers are also allowed the use of water of Binisipallam (spring) about two furlongs west of the temple.
- (23) Kempa Madeishwaran covil *alias* Kempa Madappan covil with a piece of land containing the temple and measuring fifteen yards north to south and sixteen and a half yards east to west. Approached by a path from the Gazzelhatti-Talamalai road *via* Kempa Madeishwaranpallam (stream). Another path from the temple to Budikuppam chattram ford of the Moyar river for water is also allowed. Both are two yards broad each and open for people only.
- (24) Tuttupadi Madappan covil *alias* Tuttupadi Madeishwaran with a space of thirty yards north, east and west of the covil and ten yards south. Approached by a path from Pirkadavu across Tuttupadi-pallam (stream) about half a furlong through the forest, two yards broad and open for people only.
- (25) Kalladi Madeishwara *alias* Kalladi Madappen with a space of twenty-five yards all round. Approached from Pirkadavu village by the path called Karapurattu Ittarai about four furlongs through the forest, two yards broad and open for people only.
- (26) Doddamala Madeishwaran and the well near it with a quadrangular piece of land round the temple measuring sixty yards northwards, eighty yards eastwards, fifty yards southwards and sixty yards westwards. Approached by public right of way No. 21.
- (27) Madeisappan with a radius of twenty yards round the temple. Approached by a path going southward from the land excluded round Bennari chattram for about a furlong through the forest. It is one yard broad and open for people only.
- (28) Karipandaroyaswami covil with a radius of twenty yards all round. Approached by a path going south-west from the land excluded round the Bennari chattram for about three furlongs through the forest. It is one yard broad and open for people only.
- (29) Badrakali covil with a radius of twenty yards all round. Approached by a path going westwards from the Bennari-Kottamangalam road at the seventh furlong from the Bennari chattram, a furlong long, one yard broad and open to people only.
- (30) Bandi Muniappaswami with a radius of twenty yards all round. Approached by a path going north-west from the north side of the plot of land excluded round the Bennari chattram for about three furlongs through the forest. It is one yard broad and open for people only.
- (31) Kotai Madappah consisting of a rough stone platform nine feet square and a circle with a radius of ten yards. Approached by a path branching from public right of way No. 2 about one mile long and one yard broad, open for people only.
- (32) Alamalai Bommapah *alias* Brahmaswami consisting of a small thatched hut to the north-west of Dimbam, north of Mavanattam and south-west of Binikanhalli, with a space twenty yards square in its front, i.e., east and a tank to the south-east. Approached by public right of way No. 13.
- (33) Mariamman with a circle of ten yards all round. Approached by a path from Binikanhalli about two furlongs long, one yard broad and open for people only.
- (34) Kumbeswaran with a circle of ten yards radius all round. Approached by the path to temple No. 33; about two furlongs long and one yard broad through the forest, open for people only.
- (35) Gullanur Mari with a space of ten yards all round. Approached by a path branching from the Gazzelhatti-Gattavadi road at Teppathorai and going northward for about fifty yards, three feet broad and open only for people.
- (36) Basuvappa covil with a space of ten yards all round. Approached by a path branching from the Gazzelhatti-Gattavadi road near Teppathorai and running northwards for four furlongs; five feet broad and open for people only.
- (37) Doddagundu Mari with a space of ten yards all round. Approached by a path branching from public right of way No. 22 at a point three furlongs south of Emmuttipallam stream and running westwards for thirty yards; three feet broad and open for people only.
- (38) Kuntée Vinappa with a space of ten yards all round. Approached by a path branching from the Gazzelhatti-Gattavadi road near Teppathorai and running north-east for about one and a quarter furlongs; three feet broad and open for people only.
- (39) Kukkumallappah with a space of ten yards all round. Approached by a path branching from the Gazzelhatti-Gattavadi road near Teppathorai and running southwards for fifty yards; three feet wide and open for people only.
- (40) Karipandaroyaswami with a space of ten yards all round. Approached by a branch from the Kottamangalam-Talavadi road, running westwards for one hundred yards; three feet broad and open for people only.
- (41) Urmari temple with a space of ten yards all round. Approached by a path branching from the Gazzelhatti-Gattavadi road near Teppathorai and running southwards for sixty yards; three feet broad and open only for people.

IV. The following public rights of way are admitted and recorded:—

- (1) Gazzelhatti to Gattavadi *via* Thalukuli. Branches from the Kottamangalam-Talavadi road near the Gazzelhatti chattram and running westwards to Thalukuli and then northwards, leaves the forest near cairn No. 537.
- (2) Chikkuli to Dimbam. Enters the forest at the south side of Higgalar enclosure and running generally south-eastwards through the forest to Honnai Dimbam and thence north-east leaves it about thirty yards west of the Dimbam toll-gate.
- (3) Mudianur to Jirgahalli. Enters the forest at the western boundary of the Mudianur enclosure, ten yards west of the Chettarkattai and running westwards through the forest, leaves it one and a half furlongs south-east of Jirgahalli tank.
- (4) Mudianur to Kodipuram. Enters the forest at the eastern boundary of the Mudianur enclosure and running south-eastwards through the forest leaves it at the northern boundary of Talamalai enclosure at Gowdaigowdenkottai.
- (5) Neithalpuram to Kalbandipuram. Enters the forest at the western boundary of the Neithalpuram enclosure and running westwards leaves it at its western boundary about a furlong south-east of Kalbandipuram village.
- (6) Neithalpuram to Tiganarai. Enters the forest at the northern boundary of Neithalpuram enclosure, four yards west of Dasankottai and running north-west leaves the forest at Velluraguddai.
- (7) Kodamballi to Badagalli. Enters the forest at the southern boundary of the Neithalpuram enclosure, ten yards south of Arulathalpuram tank and running south-west leaves it at the northern boundary of Talamalai enclosure, fifty yards west of Uppunirkottai.

- (8) Kodamballi to the Chikkalli-Dimbam road. Enters the forest on the north side of Nethalpuram enclosure, about one and a half furlongs north of Kuppaigoundandoddi and running northwards and north-westwards, joins the Chikkalli-Dimbam road, ten yards west of Gevikorai.
- (9) Chikkalli to Tiganarai. Enters the forest at the south-west corner of field No. 361 of Higgalur and running westward leaves the forest north of cairn No. 576.
- (10) Balapadugu to Marur. Enters the forest at the northern boundary of Higgalur enclosure, about one furlong north-west of Balapadugu and running generally north-westwards, leaves the forest at its western boundary, about hundred yards north-west of Kempaiyenguddai of Marur.
- (11) Balapadugu to Binikanhalli. Enters the forest at the north-east corner of Higgalur enclosure and running south-eastwards, leaves the forest at the western boundary of Binikanhalli enclosure at Thanamandai.
- (12) Talavadi to Kumbharagundi. Enters the forest at its northern boundary at Koambanpalayam Mokkalai, two furlongs west of Hatharaipallam and running south-east, leaves the forest at the north boundary at Kumbharagundi chattram.
- (13) Binikanhalli to Mavanattam. Enters the forest at the southern boundary of Binikanhalli enclosure and running southwards, leaves the forest at the northern boundary of Mavanattam enclosure.
- (14) Bejjalhathi to Mavanattam. Enters the forest at the northern boundary of Bejjalhathi enclosure and running north-eastwards, leaves the forest at the western boundary of Mavanattam enclosure, thirty yards south-west of Santhankeral.
- (15) Honnai-Dimban to Mavanattam. Enters the forest at the ford near the north boundary of Honnai-Dimban enclosure and running north-westwards and crossing Marinattam, leaves the forest at the southern boundary of Mavanattam enclosure.
- (16) Honnai-Dimban to Gali-Dimban. Enters the forest at the south boundary of Honnai-Dimban enclosure and running south-eastwards and south-westwards, leaves the forest at the north boundary of Gali-Dimban enclosure.
- (17) Talamalai to Dimban. Enters the forest at the eastern boundary of Talamalai enclosure at Uchigundipallam, runs generally south-eastwards through Madalli and Tadasalhathi to Sappakani, and thence north-east through Gali-Dimban and joins the Chikkalli-Dimbam road at the southern base of Olakambinulalai.
- (18) Tadasalhathi to Bejjalhathi. Enters the forest at the northern boundary of Tadasalhathi enclosure and running northwards, leaves the forest at the southern boundary of Bejjalhathi enclosure.
- (19) Madalli to Bejjalhathi. Enters the forest at the east boundary of Madalli enclosure and leaves the forest at the west boundary of Bejjalhathi enclosure.
- (20) Madalli to Ramaranai. Enters the forest at the southern boundary of Madalli enclosure and running southwards, leaves the forest at the northern boundary of Ramaranai enclosure.
- (21) Sappakani to Kottamangalam. Enters the forest at the southern boundary of Sappakani enclosure and running south-south-eastwards through Munibadugam, Sannalai and Sujjalcombai, leaves the forest at Doddadimma, north of Kottamangalam.
- (22) Teppathorai to Gazzelhathi-Talamalai road. Enters the forest at Teppathorai and running north-eastwards, joins the Gazzelhathi-Talamalai road at Sujjalmaradinbam.
- (23) Dimban chattram to Mamarampallam for water *via* the store-room or magazine; quarter of a mile long.
- (24) Bannari chattram to the two wells near Ajibijipallam. It runs west-south-west for one hundred and fifty yards.
- (25) Gazzelhathi chattram to the Moyar river. It runs southwards for about thirty yards.

NOTE i.—Paths Nos. 2, 3, 4, 10, 24 and 25 are fifteen feet and the rest nine feet broad each.

NOTE ii.—Paths Nos. 1, 4 and 10 are open for people, cattle and carts and the rest are open for people and cattle.

V. In favour of the residents of Binikanhalli, hamlet of Hassanur, a right of way over the path to Hassanur *via* the chattram and crossing the Jagurkadavu stream from which the Binikanhalli people take water for drinking purposes for themselves and cattle. The path enters the forest at the eastern side of Binikanhalli enclosure and running eastwards, leaves it about fifty yards west of the chattram. It is three yards broad and open for carts.

VI. The following are excluded from reservation and retained as enclosures within the forest:—

- (1) The store-room or magazine belonging to the Local Fund Board and lying half-way between the plot of land excluded for the Dimban chattram and the Mamarampallam on the west with a space of five yards all round.
- (2) The two wells near Ajibijipallam *alias* Karibundarayenpallam about one hundred and fifty yards west-south-west from the block boundary with a space of forty yards from the river bank eastwards and twenty yards on either side of the wells on the north and south.
- (3) Gazzelhathi Local Fund chattram and out-house together with the space comprised within the limits specified below:—

East.—Starting in a straight line with the fence from the centre of the Kottamangalam-Talamalai road northwards for a distance of 78 yards from cairn No. 1 to cairn No. 2.

North.—Thence westwards along the fence for a distance of forty yards to cairn No. 3.

West.—Thence southwards along the fence for a distance of seventy-eight yards to cairn No. 4 situated twenty-two yards from the centre of the Kottamangalam-Talamalai road.

South.—Thence a line to cairn No. 1 parallel to the said road at a distance of twenty-two yards from its centre.

VII. The following patta holdings are excluded from reservation and retained as enclosures within the forest:—

(a) Gali Dimban, hamlet of Gurupuram village.

| Field No. | ACS. |
|-----------|------|
| 696 | 3-82 |
| 695 | 3-82 |
| 698-A | 7-64 |
| 692-C | 5-74 |
| 692-B | 0-95 |
| 698-B | 3-82 |
| 698-C | 3-82 |
| 697 | 3-82 |
| 691 | 0-71 |
| 692-A | 8-59 |
| 693-A | 3-82 |
| 694 | 3-82 |

(b) Sannalai, hamlet of Gurupuram.

| Field No. | ACS. |
|-----------|------|
| 311-A | 3-35 |
| 311-B | 7-64 |

(c) Sujjalcombai, hamlet of Doddamalai.

| Field No. | ACS. |
|-----------|------|
| 185 | 8-35 |

(d) Madalli, hamlet of Talamalai.

| Field No. | ACS. |
|-----------|------|
| 339 | 2-32 |
| 333 | 5-85 |
| 338 | 3-41 |

(e) Bejjalhathi, hamlet of Talamalai.

| Field No. | ACS. |
|-----------|------|
| 346 | 9-55 |

(f) Ramaranai, hamlet of Talamalai.

| Field No. | ACS. |
|-----------|------|
| 346 | 3-82 |

(g) Mavanattam, hamlet of Talamalai.

| Field No. | ACS. |
|-----------|------|
| 346 | 7-64 |
| 346 | 7-64 |
| 346 | 7-64 |
| 346 | 7-64 |

(h) Honnai Dimban, hamlet of Talamalai.

| Field No. | ACS. |
|-----------|------|
| 346 | 7-64 |
| 346 | 7-64 |

(i) Basuvannur, hamlet of Talamalai.

| Field No. | ACS. |
|-----------|------|
| 346 | 7-64 |
| 346 | 7-64 |

(j) Marinattam, hamlet of Talamalai.

| Field No. | ACS. |
|-----------|------|
| 346 | 7-64 |

(k) *Barisandu, hamlet of Talamalai.*

| Field No. | ACS. |
|-----------|-------|
| 346 | 11.46 |

(l) *Kinnarimandai, hamlet of Talamalai.*

| Field No. | ACS. |
|-----------|------|
| 345 | 3.82 |

(m) *Sappakani, hamlet of Talamalai.*

| Field No. | ACS. |
|-----------|------|
| 346 | 7.64 |
| 345 | 7.64 |

(n) *Munibadugam, hamlet of Talamalai.*

| Field No. | ACS. |
|-----------|------|
| 346 | 7.64 |

(o) *Haruvanatti, hamlet of Talamalai.*

| Field No. | ACS. |
|-----------|------|
| 345 | 7.64 |

(p) *Ammalai.*

| Field No. | ACS. |
|-----------|-------|
| 2 | 10.86 |
| 46 | 4.76 |

(q) *Binikanhalli, hamlet of Hassanur.*

| Field No. | ACS. |
|-----------|-------|
| 138 | 3.34 |
| 143 | 4.60 |
| 141 | 13.49 |
| 145 | 3.94 |
| 142 | 7.40 |
| 137 | 3.82 |

These fields together with the village site of Binikanhalli form a single enclosure.

NOTE.—Items (a) is approached by public rights of way Nos. 16 and 17; items (b), (c) and (z) by public right of way No. 21; item (d) by public right of way No. 17; item (e) by public rights of way Nos. 14, 18 and 19; item (f) by public right of way No. 20; item (g) by public rights of way Nos. 13, 14 and 15; item (h) by public rights of way Nos. 2, 15 and 16; item (i) by public right of way No. 19; item (j) by public right of way No. 15; item (m) by public rights of way Nos. 17; and 21; item (p) by public right of way No. 2, and item (q) by public rights of way Nos. 13 and 11. Item (k) is approached by a path running west-north-west from Ilomaidimbam; item (l) by a path running southward from item (k), and item (o) by a path running westward from Galidimbam; all these three paths are one yard broad and open for people and cattle.

VIII. In favour of the villagers of Ammalai, right to the water of the stream called Guntakanmaduvu, about a mile to the west of patta fields Nos. 2 and 46, is admitted. It is approached by a path one yard broad and open for people and cattle.

IX. The four huts of (1) Sukan, (2) Rasan, (3) Masanan and (4) Kuriar, members of the wild jungle tribes of Thalukuli, with a space of fifteen feet extending beyond their huts all round, are excluded from reservation and demarcated out as an enclosure.

Their burial-ground, half a furlong south of their huts and quarter of an acre in extent, is also excluded as an enclosure. It is approached by a path from their huts six feet broad and open for people only.

They are also allowed the following rights:—

- (1) Water from the Moyar river at a point half a furlong south of their huts. It is approached by the path allowed to the burial-ground.
- (2) Edible roots and leaves in the Thalukuli forest within a radius of four miles from their huts for their own consumption and not for barter or sale.
- (3) Wood, not of the reserved or 1st and 2nd class classified kinds, within a distance of one furlong from their huts for their own use and not for sale or barter.

X. The four huts of (1) Kuriyan, (2) Bomman, (3) Barian and (4) Thola, members of the wild tribes of Gulithorai, with a space of fifteen feet extending beyond their huts all round, are excluded from reservation and demarcated out as an enclosure. Their burial-ground, quarter of an acre in extent and a furlong south-west of their huts, is also excluded as an enclosure. It is to be approached by a path from their huts six feet broad and open for people only.

They are also allowed the following rights:—

- (1) Path from their huts northwards to the Gazzelhatti-Talamalai path, three-fourths of a mile long and six feet broad open for people only.
- (2) Water from the Moyar river at a point two furlongs south of their huts to be approached by a path six feet broad and open for people only.
- (3) Edible roots and leaves in the Gulithorai forest within a radius of four miles from their huts for their own consumption and not for sale or barter.
- (4) Wood, not of the reserved or 1st and 2nd class classified kinds, within a radius of one furlong from their huts for their own use and not for sale or barter.

XI. The six huts of (1) Binichi, (2) Bommah, (3) Rasan, (4) Timman, (5) Sella and (6) Gosha, members of the wild jungle tribes of Doddacombai, with a space of fifteen feet extending beyond their huts all round are excluded from reservation and retained as an enclosure within the forest.

Their burial-ground, about quarter of an acre in extent and situated south-east of their huts, is also excluded from reservation and retained as an enclosure. It is approached by a path from their huts two furlongs long and three feet broad, open for people only.

They are also allowed the following rights:—

- (1) Path from their huts to Binisipallam for water two furlongs to the west of their huts three feet broad and open for people only.
- (2) Edible roots and leaves in the Doddacombai forests within a radius of four miles from their huts for their own consumption and not for sale or barter.
- (3) Wood, not of the reserved or 1st and 2nd class classified kinds, within a distance of one furlong from their huts for their own use and not for sale or barter.

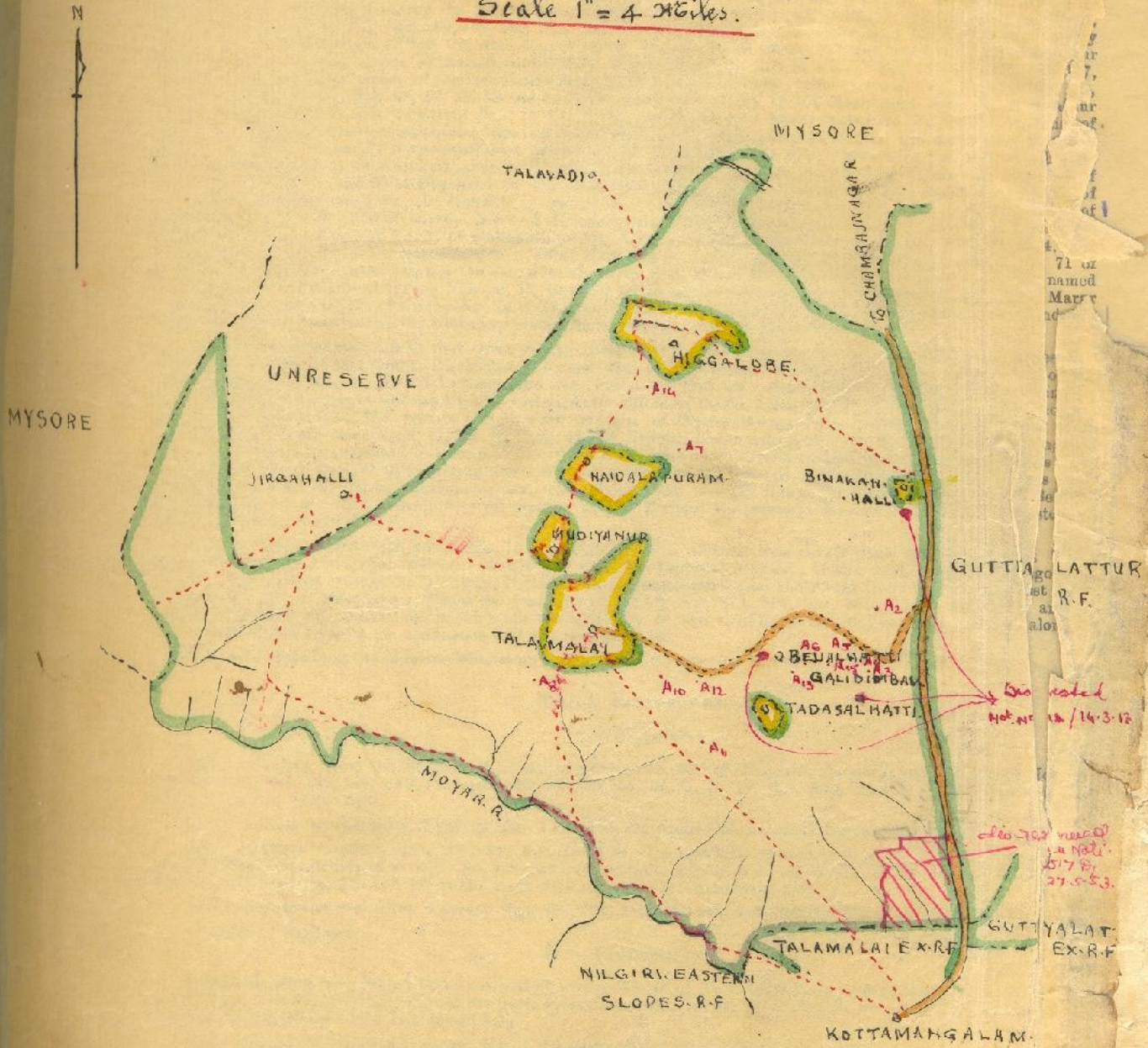
C. A. GALTON,

Secretary to Government.

Map of Talamalai Reserved forest and addition
Talamalai Range.

area = $\frac{133819.25}{133976.74}$ ac.

Scale 1" = 4 miles.



Reference

Reserved forest boundary ———

Enclosures ●

Streams ———

Road ———

foot path - - - - -

A. position.

10/Jan/26


District Forest Officer

North Coimbatore.

ANNEXURE 11.6

TALAMALAI EXTENSION RESERVED

FOREST NOTIFICATION



THE FORT ST. GEORGE GAZETTE.

No. 26. }

Published by Authority.

{ Rs. 4 QUARTERLY.
Postage, Rs. 1-8-0.

MADRAS, TUESDAY EVENING, JULY 17, 1894.

TABLE OF CONTENTS.

| | PAGE |
|------------------------------|------|
| PUBLIC DEPARTMENT | 853 |
| JUDICIAL DEPARTMENT | 855 |
| EDUCATIONAL DEPARTMENT | 857 |
| POLITICAL DEPARTMENT | 857 |

| | PAGE |
|---|------|
| REVENUE DEPARTMENT | 857 |
| PUBLIC WORKS DEPARTMENT | 867 |
| MILITARY DEPARTMENT | 870 |
| GOVERNMENT OF INDIA NOTIFICATIONS | 872 |

Part I. — Notifications by Government.

Ootacamund, July 10, 1894.

No. 350.—His Excellency the Governor in Council is pleased to declare, under the provisions of section 16 of the Madras Forest Act (V of 1882), that, from the 15th October 1894, the area, the boundaries of which are set forth in the schedule annexed to this notification, shall be constituted “reserved forest.”

SCHEDULE.

| District. | Taluk. | Number of block. | Name of block. | Boundaries. |
|-------------|----------------|------------------|----------------------|---|
| Coimbatore. | Satyamangalam. | XII | Talamalai extension. | <p><i>North.</i>—Starting from a point about five hundred and eighty yards north of cairn No. 58, where the Kothamangalam-Gazellety road crosses the southern boundary of the Talamalai reserved forest north-eastwards and thence generally eastwards, the southern boundary of the said reserved forest to cairn No. 2 at the second furlong stone of the fourth mile from Benneri on the Benneri-Kothamangalam road.</p> <p><i>East.</i>—Thence southwards the western margin of the Benneri-Kothamangalam road to cairn No. 9 at the first furlong stone of the fifth mile from Benneri in it.</p> <p><i>South.</i>—Thence westwards a straight line for one thousand eight hundred and forty-eight yards to cairn No. 11; thence a straight line northwards for one hundred and seventy-eight yards to cairn No. 12; thence a straight line westwards for one hundred and fifty-two yards to cairn No. 13; thence a straight line south westwards for ninety yards to cairn No. 14; thence southwards a straight line for one hundred and twenty yards to cairn No. 15; thence a straight line westwards for three hundred and eleven yards to cairn No. 16 on the western bank of Varapallam (stream); thence southwards along the west bank of the said stream to cairn No. 20 on the northern margin of the Kothamangalam-Gazellety road where the said stream crosses it; thence westwards along the north margin of the said road for nine hundred and twenty-four yards to cairn No. 25; thence northwards a straight line for five hundred and eighty yards to cairn No. 26; thence westwards a straight line for four hundred and ten yards to cairn No. 27; thence west-north-westwards a straight line for one hundred and twenty-five yards to cairn No. 28; thence in the same direction a straight line for four hundred and eighty-five yards to cairn No. 29; thence southwards a straight line for seven hundred and five yards to cairn No. 30 at the second milestone on the Kothamangalam-Gazellety road; thence westwards along the north margin of the said road to cairn No. 58 where the said road crosses the south boundary of the Talamalai reserved forest.</p> <p><i>West.</i>—Thence northwards along the said boundary of the Talamalai reserved forest to the starting point.</p> |

REMARKS.—A. The following temples have been excluded from reservation and left as enclosures within the block with access as noted under each :—

- (1) Perumal kovil (a thatched building of four ankanams, in which worship is carried on every Saturday), with a space of half an acre for people to cook and worship and to conduct festival. To be approached by path No. I. The visitors to this temple are allowed the right to the use of the water of the well lying one hundred yards north of the temple with access by the said path No. I.
- (2) Sarguru Mariamman kovil (a thatched shed), with a space of quarter acre, situated two hundred and eighty yards north-west of cairn No. 20. To be approached by right of way No. II.
- (3) Kempipalayam Madappan kovil (a thatched shed), with a space of one-eighth of an acre, situated three hundred and fifty yards west of temple No. (2) *supra*. To be approached by right of way No. II.

B. The following rights of way are allowed :—

- I. Path from Peercadavu, &c., villages to temple No. (1) &c. It enters the block fifteen yards west of cairn No. 45, runs north-north-westwards for about a mile to the said temple and thence northwards for one hundred yards to the well lying to the north of the temple. It will be three yards wide and open for people only.
- II. Path to temples Nos. (2) and (3). It enters the block at cairn No. 20, runs north-westwards for two hundred and eighty yards to temple No. (2), and thence westwards for three hundred and fifty yards to temple No. (3). It will be three yards wide and open for people only.
- III. Path from Pongar to Kalladi Madeiswaram kovil in the Talamalai reserved forest. It enters the block at cairn No. 30 on the Kothamangalam-Gazellety road, and running generally northwards, leaves it at Guntakal Mokai. It will be three yards wide and open for people and pack-bullocks.
- IV. Path from Pongar to Doddamala Madeiswaram kovil in Talamalai reserved forest. It enters the block twenty yards east of cairn No. 25, and running north-north-eastwards, leaves it at Keraipallam to the temple. It will be three yards wide and open for people and pack-animals.
- V. Path from Kothamangalam to Doddamala Madeiswaram kovil in the Talamalai reserved forest. It enters the block at cairn No. 13, and running northwards, leaves it at Dodda Dinna to the temple. It will be three yards wide and open for people and pack-animals.

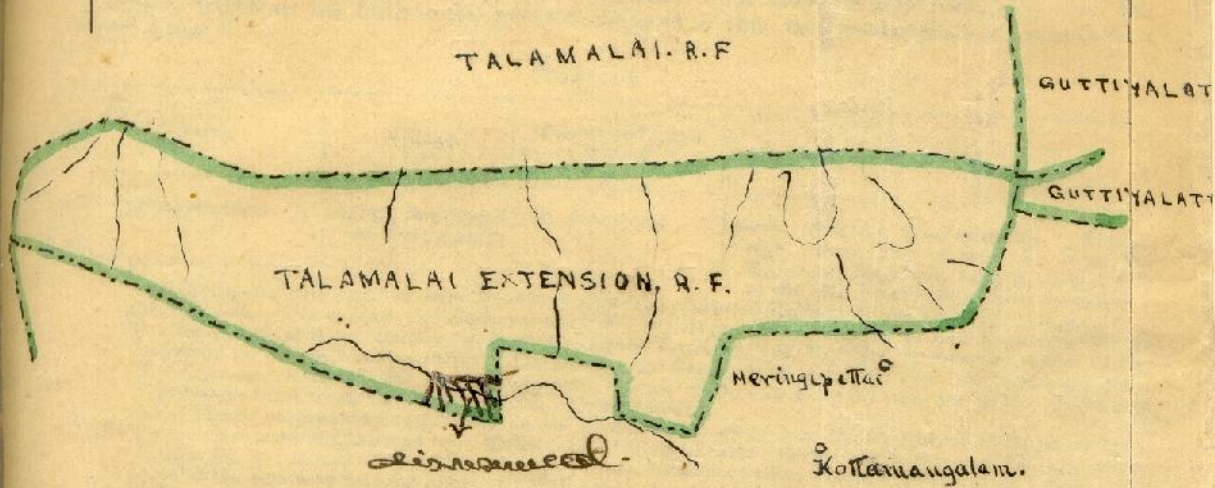
Map of Talamalai Extension R.F.

Talamalai Range

area = 3116.80 ac.

Scale 1" = 1 mile.

N



Reference

Reserved forest boundary


Streams

Whau
16/10/28
District Forest office
North Coimbatore

6
25-10-28

ANNEXURE 11.7

AKKURJORAI RESERVED FOREST NOTIFICATION



383

THE FORT ST. GEORGE GAZETTE.

Published by Authority.

No. 15.]

MADRAS, TUESDAY EVENING, APRIL 15, 1902.

{ Rs. 2-8-0 QUARTLY.
Postage, 1 RUPEE.

Part I.—Notifications by Government.

CONTENTS.

| | PAGE | | PAGE |
|-------------------------------|------|--|------|
| PUBLIC DEPARTMENT | 383 | LIST OF PAPERS PLACED AT DISPOSAL OF THE PRESS.. | 400 |
| JUDICIAL DEPARTMENT | 391 | SUPPLEMENTS— | |
| LEGISLATIVE DEPARTMENT | 392 | Tamil translations—Judicial department. | |
| REVENUE DEPARTMENT | 392 | Telugu translations—Judicial department. | |
| PUBLIC WORKS DEPARTMENT | 395 | Canarese translations—Judicial department. | |
| MARINE DEPARTMENT | 400 | Hindustani translations—Judicial department. | |

PUBLIC DEPARTMENT.

Fort St. George, April 10, 1902.

No. 165.—In modification of notification No. 570, dated 11th December 1899, published at pages 1900–1902 of Part I of the *Fort St. George Gazette*, dated 19th December 1899, relating to the Yadarhalli proposed block in the Kollegal taluk of the Coimbatore district, His Excellency the Governor in Council is pleased to transfer the settlement of the block referred to from Mr. F. V. P. Gompertz to M.R.Ry. P. S. Singaravelu Pillai Avargal.

Fort St. George, April 8, 1902.

No. 166.—His Excellency the Governor in Council is pleased to declare, under the provisions of section 16 of the Madras Forest Act (V of 1882), that, from the 30th June 1902, the area, the boundaries of which are set forth in the schedule annexed to this notification, shall be constituted a “reserved forest.”

SCHEDULE.

| District. | Taluk. | Village. | Number and name of block. | Boundaries. |
|---------------------|------------------|-----------------------------------|---------------------------|---|
| Coimbatore (North). | Satyamangalam .. | Akkur, Mullanguli and Doddayanur. | 44. Akkurjorai .. | <p><i>North.</i>—Starting from cairn No. 1, situated eight chains west of cairn No. 2 on the Mullanguli-Madahalli road, a straight line to the said cairn; thence east-south-east a straight line for half a mile to cairn No. 8 on the boundary between Mullanguli and Karlavadi villages.</p> <p><i>East and south.</i>—Thence south and eastwards along the boundary between Mullanguli and Karlavadi villages to cairn No. 15 at the trijunction stone of Mullanguli, Karlavadi and Doddayanur villages; thence south-east along the village boundary between Doddayanur and Karlavadi villages; thence south-east of Doddayanur, Karlavadi and Thiganari villages; thence south-west along the west side of the Doddahalla (big stream) till it meets the cart-track from Chikkamudikarai.</p> <p><i>West.</i>—Thence northwards along the east side of the said cart-track to cairn No. 33, situated at the point where the said cart-track and the road from Madahalli to Mullanguli meet; thence west-north-west for three chains to cairn No. 34; thence north-north-east a straight line for about twenty chains to cairn No. 36, a little to the south of the boundary between Akkur and Mullanguli; thence north-north-eastwards a straight line to the starting point.</p> |


REMARKS.—A. The following rights of way are allowed within the block :—

1. Cart-track from Madahalli to Mullanguli, six yards wide, and open for people, cattle and carts. It enters the block near cairn No. 33 and running north-east and then north-west, leaves it at cairn No. 2.
2. Cart-track from Madahalli to Thiganari, four yards wide, and open for people, cattle and carts. It enters the block two chains south of cairn No. 36 and running generally eastwards, leaves it at cairn No. 16, situated about seven chains north-west of the trijunction stone between Doddayanur, Thiganari and Karlavadi villages.
3. Foot-path from Mullanguli to the jorai (pond)—item C *infra*—six yards wide, and open for people and cattle. It enters the block near cairn No. 6, about twelve chains west of the north-east corner of the block, and runs due south to the jorai (pond).
4. Cart-track from Eruganhalli to Chintalli, six yards wide, and open for people, cattle and carts. It enters the block on its eastern boundary, forty-five chains south-south-west of cairn No. 17 and running south-west, quits it about two chains north of cairn No. 24.
5. Foot-path from Akkur to the jorai (pond)—item C *infra*—three yards wide, and open for people and cattle. It enters the block, about six chains south of cairn No. 33 and runs north-east to the jorai (pond).
6. Foot-path from Akkur to the temple—item B *infra*—three yards wide, and open for people and cattle. It enters at cairn No. 34 and runs north-east to the temple.

B. The undermentioned temple is excluded from reservation and left as an enclosure within the block :—

Kumbeswaraswami temple in Akkur village, close to its northern boundary and about twenty-six chains north-east of cairn No. 33 with a space of one acre and twenty cents as shown in the figure in the margin. To be approached by path, item A-6 *supra*.

C. The right to use the water of the jorai (pond), situated on the boundary between Akkur and Mullanguli, about fourteen chains north-east of the temple (item B *supra*) is allowed in favour of the people and cattle of Mullanguli and Akkur villages. To be approached by paths items A-3 and A-5 *supra*.

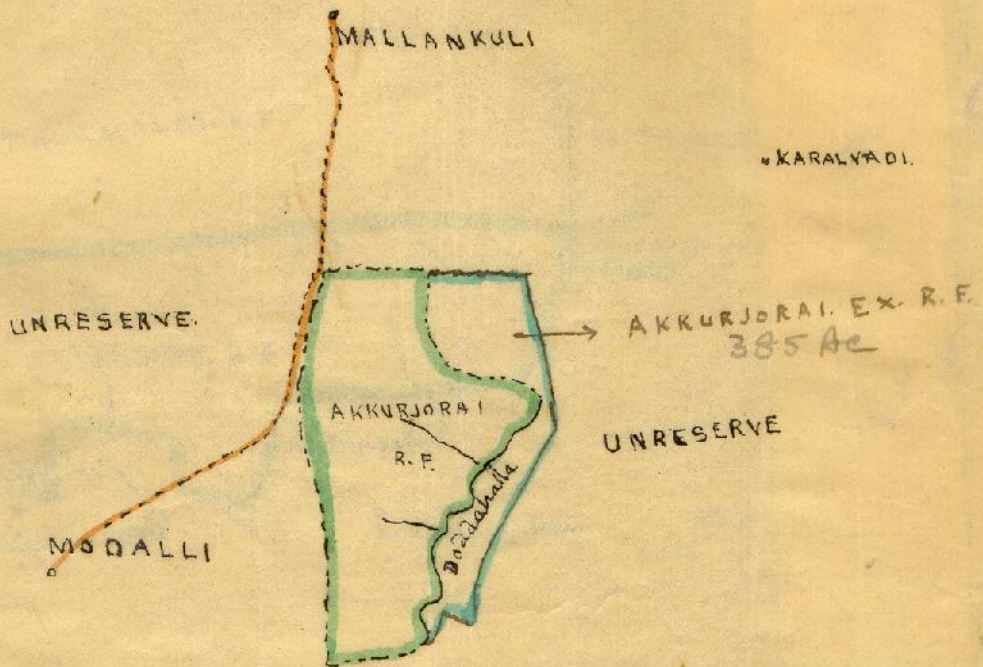


Map of Akkurjorai Reserved forest

Talamalai Range.

area = 948 ac.

Scale 1" = 1 mile.



Reference.

Reserved forest boundary

Cart track

Stream



26-10-28

Whan 16/10/28

District Forest officer

North Coimbatore

ANNEXURE 11.8

AKKURJORAI EXTENSION RESERVED

FOREST NOTIFICATION



1297

THE FORT ST. GEORGE GAZETTE

PUBLISHED BY AUTHORITY

No. 37] MADRAS, TUESDAY EVENING, SEPTEMBER 13, 1938. [PRICE, 5 as. 6 p.

Part I—Notifications by Government

CONTENTS

| | PAGE | | PAGE |
|--|---|--|----------------------------|
| Appointments, Confirmation, Leave, Permitted to retire, Permitted to return, Postings, Promotions, Resignation, Services placed .. | 1298, 1299 1300, 1302, 1309, 1318, 1328 | NOTIFICATIONS—cont. | |
| Rules and Orders: | | Special Tests Examinations—Amendment .. | 1299 |
| Special rules regulating method of recruitment, etc., of certain services—Amendments .. | 1298, 1299 1300, 1304, 1305, 1309-1310, 1320, 1321, 1329 | Public (Reforms) Department Notification No. 20, dated 1st April 1937—Amendment .. | 1300 |
| Government Servants' Conduct Rules—Amendments .. | 1300 | Expenditure and revenue statement .. | 1301 |
| Madras Traffic Rules—Amendment .. | 1304 | Indian Christian Marriage Act .. | 1303 |
| Madras Motor Vehicles Rules—Amendments .. | 1304 | Towns Nuisances Act .. | 1303 |
| Rules under Madras Borstal Schools Act .. | 1305-1309 | Code of Criminal Procedure .. | 1303 |
| Madras Agriculturists' Loans (Relief of Indebtedness) Rules .. | 1311-1317 | Maintenance Orders Enforcement Act—Application to British India .. | 1303 |
| Indian Tea Control Act (Electoral) Rules—Amendment .. | 1319 | Criminal Tribes Act .. | 1304 |
| Importation of Plants (Amendment) Order .. | 1319 | Madras Estates Land Act .. | 1309 |
| Madras Payment of Wages Rules—Amendments .. | 1320 | Madras Survey and Boundaries Act .. | 1317-1318 |
| Rules under Madras Agriculturists Relief Act .. | 1321-1322 | Land Acquisition Act .. | 1318 |
| Indian Merchant Shipping (Load Line) Rules—Amendment .. | 1337 | | 1323-1328, 1332, 1334-1336 |
| Indian Pilgrim Ships Rules—Amendments .. | 1337 | Governing Body of Indian Lac Cess Committee—Members appointed .. | 1320 |
| Withdrawal of powers .. | 1302 | Indian Lac Cess Committee—President appointed .. | 1320 |
| Investiture of powers .. | 1 02 | Madras Forest Service—Madras Reductions in Cadres of Services Rules—Application to certain posts of Extra Assistant Conservators of Forests .. | 1321 |
| NOTIFICATIONS: | | Madras Co-operative Land Mortgage Banks Act .. | 1322 |
| His Excellency the Governor—Tour programme .. | 1297 | Madras Forest Act .. | 1322-1323 |
| Prince of Wales's Royal Indian Military College, Dehra Dun—Admission—Instructions—Press communique .. | 1298 | Bezwaqa Quarry accident—Press communique .. | 1329 |
| Sea Customs Act .. | 1298-1299 | Salen-Erode Electric Licence—Amendment .. | 1329 |
| Local Fund Audit Department—Certain temporary posts of clerks—Conditions of service not suitable for regulation by rule .. | 1299 | Amalapuram Electric Licence .. | 1329-1332 |
| Certain subject of Travancore State—Declaration of eligibility to hold appointment .. | 1299 | Canals and Public Ferries Act .. | 1333 |
| | | Survey of India—List of maps published during July 1938 .. | 1338 |
| | | SUPPLEMENTS: | |
| | | Madras Factories Rules—Amendment—Tamil. | |
| | | Motor Vehicles Rules—Tamil and Kanarese. | |

No. 728.—In exercise of the powers conferred by section 16 of the Madras Forest Act, 1882 (Madras Act V of 1882), the Government of Madras are hereby pleased to notify that the area, the boundaries of which are set forth in the schedule below, shall be constituted reserved forest with effect on and from 1st October 1938 :—

SCHEDULE.

Coimbatore district, Gobichettipalayam taluk.

[Name of block—Akkurjorai extension. Reserved Forest. Area—385 acres.]

Boundaries—North.—Starting from cairn No. 8 at the north-east corner of the Akkurjorai reserved forest (notified under section 16 of the Madras Forest Act V of 1882 in Notification No. 166, dated 8th April 1902 and published at pages 393 and 394 of Part I of the *Fort St. George Gazette*, dated 15th April 1902), which is at the tenth field-stone of S. No. 62 of Karalavadi village, from the trijunction point of Karalavadi and Eruganhalli villages and Akkurjorai reserved forest on the boundary between Karalavadi and Mallanguli villages, the line runs with the following bearings and distances :—

| | Cairn number. | | Magnetic bearings in degrees. | Distance in links. |
|--|---------------|-------|----------------------------------|-----------------------|
| | From | To | | |
| Cairn No. 8 of Akkurjorai Re- served Forest. | .. | 1 | 89½ | 1,77½ |
| | 1 | 2 | 85½ | 1,036 |
| | 2 | 3 | 92 | 1,157 |
| | 3 | 4 | 165½ | 2,635 |
| | 4 | 5 | 166 | 1,369 |
| | 5 | 6 | 167½ | 1,231 |
| | 6 | 7 | 168 | 988 |
| | 7 | 8 | 167½ | 691 |
| | 8 | 8 (a) | 208 | 2,142 |
| | 8 (a) | 9 | 208 | 142 |
| | 9 | 10 | 207½ | 1,628 |
| | 10 | 11 | 208 | 2,077 |
| <i>East</i> | 11 | 12 | 207½ | 1,360 |
| | 12 | 13 | 207 | 1,449 |

thence with a bearing of 197° for 705 links to the north-west corner of S.F. No. 59 of Eruganhalli village thence the west side of S.F. No. 59 to its south-west corner which is also the north-east corner of S. No. 136.

South.—Thence the north-side of S.F. No. 136 to its north-west corner and the west side of the same field for a distance of 708 links ; thence with a bearing of 234° for 160 links to the junction of Boda-halla and Hakkarnahalla streams ; thence a straight line across Doddahalla to its left (west) bank which point is the south-east corner of Akkurjorai reserved forest.

West.—Thence the eastern boundary of Akkurjorai reserved forest to its starting point.

Remarks.—The following rights of way are allowed within the block :—

Cart-track from Thiganeri to Madahalli, four yards wide, and open for people, cattle and carts. It enters the reserve on its eastern boundary at a point 550 links north of cairn No. 6 and after running generally south-eastwards for a distance of 911 links, joins the right of way No. 2 of the Akkurjorai main reserved forest.

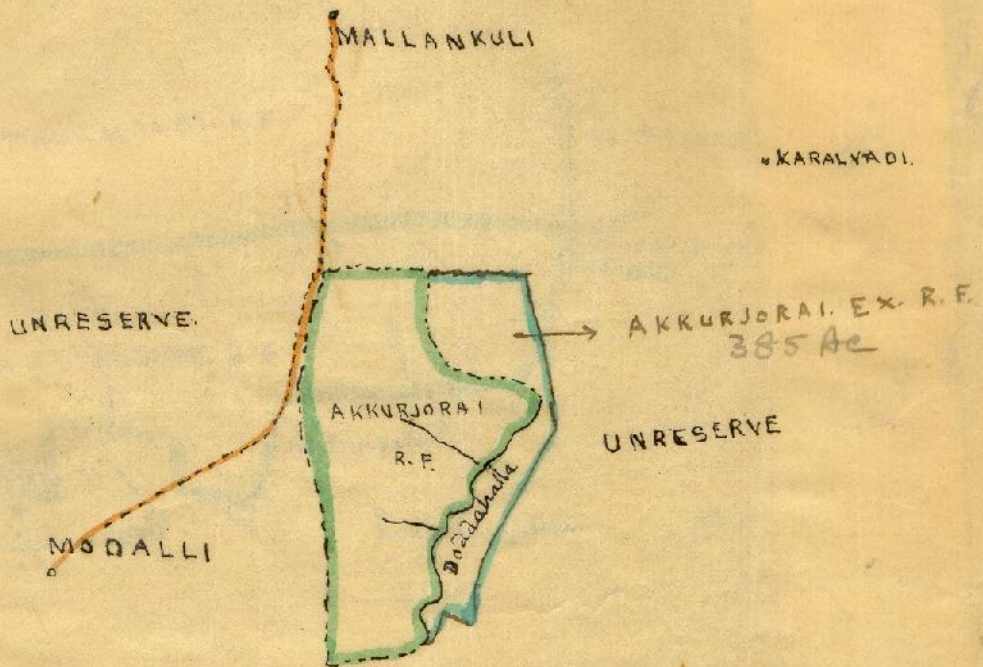
Cart-track from Eruganhalli to Chintalli, six yards wide and open for people, cattle and carts. It enters the reserve on its eastern boundary at a point 224 links south of cairn No. 11 and after running north westwards for a distance of 2,378 links joins the right of way No. 4 of the Akkurjorai main reserved forest.

Map of Akkurjorai Reserved forest

Talamalai Range.

area = 948 ac.

Scale 1" = 1 mile.



Reference.

Reserved forest boundary

Cart track

Stream



Whan
16/10/28

District Forest officer

North Coimbatore

6
26-10-28

NOTIFICATION.

Fort St. George, September 5, 1938.

No. 728.—In exercise of the powers conferred by section 16 of the Madras Forest Act, 1882 (Madras Act V of 1882), the Government of Madras are hereby pleased to notify that the area, the boundaries of which are set forth in the schedule below, shall be constituted reserved forest with effect on and from 1st October 1938 :—

SCHEDULE.

Coimbatore district, Gobichettipalayam taluk.

[Name of block—Akkurjorai extension. Reserved Forest. Area—385 acres.]

Boundaries—North.—Starting from cairn No. 8 at the north-east corner of the Akkurjorai reserved forest (notified under section 16 of the Madras Forest Act V of 1882 in Notification No. 166, dated 8th April 1902 and published at pages 393 and 394 of Part I of the *Fort St. George Gazette*, dated 15th April 1902), which is at the tenth field-stone of S. No. 62 of Karalavadi village, from the trijunction point of Karalavadi and Eruganhalli villages and Akkurjorai reserved forest on the boundary between Karalavadi and Mallanguli villages, the line runs with the following bearings and distances :—

| | Cairn number: | | Magnetic bearings in degrees. | Distance in links. |
|--|---------------|-------|----------------------------------|-----------------------|
| | From | To | | |
| Cairn No. 8 of Akkurjorai Reserved Forest. | .. | 1 | 89½ | 1,774 |
| | 1 | 2 | 85½ | 1,036 |
| | 2 | 3 | 92 | 1,157 |
| East | 3 | 4 | 105½ | 2,635 |
| | 4 | 5 | 166 | 1,360 |
| | 5 | 6 | 167½ | 1,231 |
| | 6 | 7 | 188 | 988 |
| | 7 | 8 | 167½ | 691 |
| | 8 | 8 (a) | 208 | 2,142 |
| | 8 (a) | 9 | 208 | 142 |
| | 9 | 10 | 207½ | 1,628 |
| | 10 | 11 | 208 | 2,077 |
| | 11 | 12 | 207½ | 1,360 |
| | 12 | 13 | 207 | 1,449 |

thence with a bearing of 197° for 705 links to the north-west corner of S.F. No. 59 of Eruganhalli village thence the west side of S.F. No. 59 to its south-west corner which is also the north-east corner of S. No. 136.

South.—Thence the north-side of S.F. No. 136 to its north-west corner and the west side of the same field for a distance of 708 links; thence with a bearing of 234° for 160 links to the junction of Bodahalla and Hakkarnahalla streams; thence a straight line across Doddahalla to its left (west) bank which point is the south-east corner of Akkurjorai reserved forest.

West.—Thence the eastern boundary of Akkurjorai reserved forest to its starting point.

Remarks.—The following rights of way are allowed within the block :—

Cart-track from Thiganeri to Madahalli, four yards wide, and open for people, cattle and carts. It enters the reserve on its eastern boundary at a point 550 links north of cairn No. 6 and after running generally south-eastwards for a distance of 911 links, joins the right of way No. 2 of the Akkurjorai main reserved forest.

Cart-track from Eruganhalli to Chintalli, six yards wide and open for people, cattle and carts. It enters the reserve on its eastern boundary at a point 224 links south of cairn No. 11 and after running north westwards for a distance of 2,378 links joins the right of way No. 4 of the Akkurjorai main reserved forest.

C. J. PAUL,
Secretary to Government.

ANNEXURE 11.9

NILGIRIS EASTERN SLOPE RESERVED FOREST (PART) NOTIFICATION

NOTIFICATION

Ootacamund, July 9, 1900.

9

No.328-A portion of the Nilgiri Eastern Slopes reserve which was declared to be a reserved forest in notification No.87 published at page 193 of Part I of the Port St. George Gazette, dated 17th March 1886, having since been disafforested, the following revised notification of the boundaries of the said block is published for general information.

Schedule.

District: Coimbatore (North)

Taluk : Satyamangalam.

Name of Block: The Nilgiri Eastern Slopes.


Boundaries:- North - Starting from Aralikuttarai, the confluence of the Segattihalla and Mayar rivers eastwards and south-east-wards along the centre of the Mayar river till it reaches cairn No.1 at Anaivillundanpallam near the cultivated lands of Thonagoundanpalaiyam and Basuvanpura villages; thence south-south-west for 4.47 chains to cairn No.2; thence southwards for 10.83 chains to cairn No.3; thence east-south-east for 16.20 chains to cairn No.4; thence south for 9 chains to cairn No.5; thence east for 7.38 chains to cairn No.6; thence east-south-east for 9 chains to cairn No.7; thence south-south-west for 5.22 chains to cairn No.8; thence west for 10.88 chains to cairn No.9; thence south for 24.06 chains to cairn No.10; thence east for 18.78 chains to cairn No.11; thence east-north-east for 9.30 chains to cairn No.12; thence south-south-east for 4.78 chains to cairn No.13; thence south-south-west for 11.78 chains to cairn No.14; thence south-south-west for 9.60 chains to cairn No.15; thence east for 13.42 chains to cairn No.16; thence east for 11.48 chains to cairn No.17; thence in the same direction for 16.0 chains to cairn No.18.

East - Thence south-south-west for 8.64 chains to cairn No.10; thence in the same direction for 9.75 chains to cairn No.10; thence west for 11.82 chains to cairn No.21; thence for 9.72 chains to cairn No.22; thence in the same direction for ~~XX~~ 7.92 chains to cairn No.23; thence south-south-west for 2.78 chains to cairn No.24; thence south for 4.05 chains to cairn No.25; thence south-south-east for 10.92 chains to cairn No.26; thence in the same direction for 5.70 chains to cairn No.27; thence continuing south-south-east for 12.23 chains to cairn No.28; thence west-south-west for 20.94 chains to cairn No.29; thence south for 19.73 chains to cairn No.30; thence west for 9.63 chains to cairn No.31; thence west-south-west for 6.68 chains to cairn No.32; thence west for 16.65 chains to cairn No.33; thence west for 15.93 chains to cairn No.34; thence south-south for 28.85 chains to cairn No.35; thence south-west for 15.45 chains to cairn No.36; thence west-south-west for 14.85 chains to cairn No.37; thence west for 3.90 chains to cairn No.38; thence south for 7.71 chains to cairn No.39; thence south-south-east for 14.10 chains to cairn No.40; thence south-south-east for 9.27 chains to cairn No.41; thence south-south-west for 13.05 chains to cairn No.42; thence east-south-east for 14.19 chains to cairn No.43; thence south-south-west for 20.10 chains to cairn No.44; thence west for 24.07 chains to cairn No.45; thence south-south-west for 12.90 chains to cairn No.46; thence east-south-east for 13.65 chains to cairn No.47; thence south-south-east for 7.50 chains to cairn No.48; thence south-south-west for 8.15 chains to cairn No.49; thence east-south-east

for 1.70 chains to cairn No.50; thence east-south-east for 12 chains to cairn No.51; thence south-south-east for 4.98 chains to cairn No.52; thence east-south-east for 4.20 chains to the Bhavani river bank; thence west-south-westwards along the northern bank of the Bhavani river till it reaches the Coimbatore taluk boundary.

South - The said taluk boundary westwards till it reaches the Nilgiri district boundary.

West - Thence southwards and then westwards and then north eastwards along the district boundary till it reaches cairn No.53 which is placed just opposite to the Bernal toll-gate; thence north-east for 5.22 chains to cairn No.54; thence north-north-east for links to cairn No.55; thence north for 14 chains to cairn No.56; thence in the same direction for 3.63 chains to cairn No.57; thence north-north-east for 3.60 chains to cairn No.58; thence north-east for 23 chains to the eastern most corner of S.No.97 of Kadinamala; thence its east side to cairn No.59 on it; thence north-north-east for 40 chains to the easternmost corner of S.No.91 of Kadmalala; thence north by west for about 4 chains to cairn No.61; thence north-east for 1.83 chains to cairn No.62; thence north for 5.31 chains to cairn No.63; thence north-north-east for 14 chains to cairn No.64; thence in the same direction for 1.58 chains to cairn No.65; thence north-east for 4.28 chain to cairns No.66; thence north-east for 3.75 chains to cairn No.67; thence north-north-east for 3.72 chains to cairn No.68; thence in the same direction for 2.94 chains to cairn No.69; thence in the same direction for 9.21 chains to cairn No.70; thence north east for 1.92 chains to cairn No.71; thence north-east for 3.21 chains to cairn No.72; thence north-east for 2.58 chains to cairn No.73; thence north-east for 8.71 chains to cairn No.74; thence east-south east for 32 chains to cairn No.75; thence east-north-east for 12.21 chains to cairn No.76; thence in the same direction for 6.12 chains to cairn No.77; thence in the same direction for 2.18 chains to cairn No.78; thence east-north-east for 7.73 chains to cairn No.79; thence east-south-east for 14.58 chains to cairn No.80; thence south for 8 chains to cairn No.81; thence ~~south-east for 4.58 chains to cairn No.82~~ in the same direction for 10.07 chains to cairn No.82; thence south-east for 4.58 chains to cairn No.83; thence south-south-east for 5.04 chains to cairn No.84 thence in the same direction for 7.50 chains to cairn No.85; thence south for 3.45 chains to cairn No.86; thence east for 2.91 chains to cairn No.87; thence south-east for 14 chains to the south-west corner of S.No.12 of Kogod; thence its south side to its south-east corner; thence east to the south-west corner of S.No.13; thence its south side to its south-east corner; thence a straight line to the south-west corner of S.No.36; thence a straight line to a point 4 chains east of its south-east corner; thence north by west for about 20 chains to cairn No.92; thence north-north east for about 14 chains to the easternmost corner of S.No.31 (all of Kogod); thence north-north-east for about


District Forest Officer

Erode Division

Erode

14 chains to cairn No.93; thence north by east for 3.36 chains to cairn No.94; thence north by east for 50.30 chains to cairn No.95; thence north-north-west for 2 chains to cairn No.96; thence north-west for 45 chains to cairn No.97; thence in the same direction for 16 chains to cairn No.98; thence in the same direction for 20 chains to cairn No.99; thence continuing north-west for 4.65 chains to cairn No.100; thence north-west for 17.25 chains to cairn No.101; thence north-west for 10.74 chains to cairn No.102; thence north-west for 30 chains to cairn No.103; thence in the same direction for 1.98 chains to cairn No.104; thence in the same direction ~~for 1.98 chains to cairn No.104; thence in the same direction~~ for 10.10 chains to cairn No.105; thence north-west for 48.75 chains to cairn No.106; thence north-west for 3.66 chains to cairn No.107; thence north-west for 24 chains to cairn No.108; thence west by north for 2.55 chains to cairn No.109; thence in the same direction for 16.78 chains to cairn No.110 which is on the northern boundary of the Pattikombai estate near the Pattikombai river; thence to the river-bed itself; thence south-south-west following the eastern bank of the Pattikombai river till it again meets the Nilgiri district boundary; thence that district ^{boundary} to the starting point.


District Forest Officer
Erode Division
Erode

48
128.11

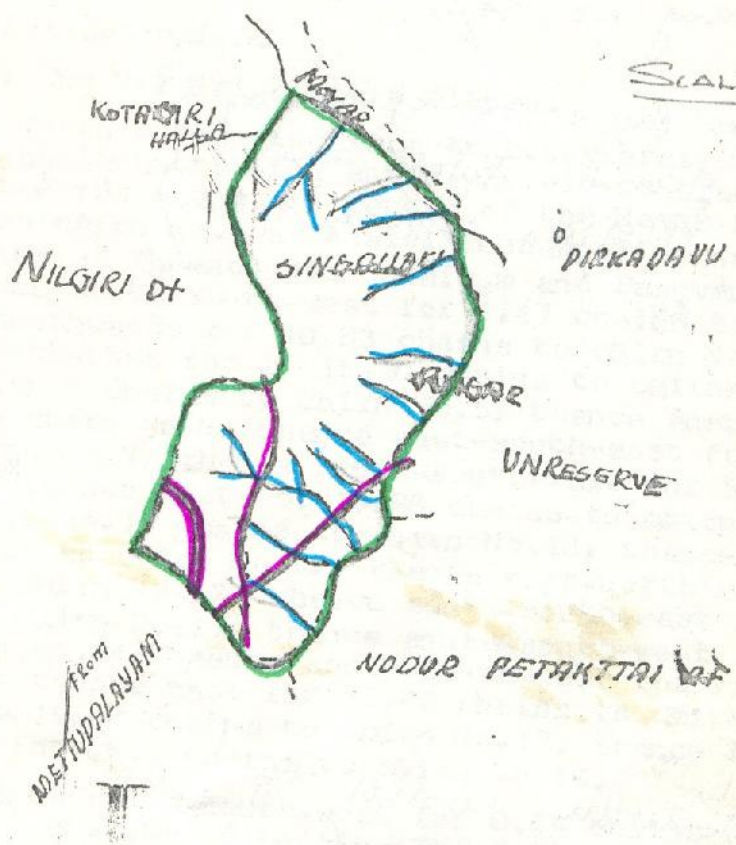
1 7

MAP OF NILGIRI EASTERN SLOPE RE

KOTHAMANGALAM
~~SHIVANI~~ SUGAR RANGE AREA

4928.15 Ha

SCALE: 1" = 4 MILES



Drawn by
17-8-62
District Engineer

| REFERENCE | |
|-----------|--------|
| | R.E. B |
| | ALDI |
| | STRE |
| | ROADS |
| | FOOT |

Divisional Forest Officer
Erode Division
Erode

ANNEXURE 11.10

VELAMUNDI RESERVED FOREST

NOTIFICATION

NOTIFICATION

Ootacamund, July 9, 1900.

9

No.328-A portion of the Nilgiri Eastern Slopes reserve which was declared to be a reserved forest in notification No.87 published at page 193 of Part I of the Fort St. George Gazette, dated 17th March 1886, having since been disafforested, the following revised notification of the boundaries of the said block is published for general information.

Schedule.

District: Coimbatore (North)

Taluk : Satyamangalam.

Name of Block: The Nilgiri Eastern Slopes.

Boundaries:- North - Starting from Aralikuttarai, the confluence of the Segattihalla and Mayar rivers eastwards and south-east-wards along the centre of the Mayar river till it reaches chirn No.1 at Anaivillundanpallam near the cultivated lands of Thonagoundanpalaiyam and Basuvanpuram villages; thence ~~south-south-west for 4.47 chains~~ to chirn No.2; thence southwards for 10.83 chains to chirn No.3; thence east-south-east for 1 16.20 chains to chirn No.4; thence south for 9 chains to chirn No.5; thence east for 7.38 chains to chirn No.6; thence east-south-east for 9 chains to chirn No.7; thence south-south-west for 5.22 chains to chirn No.8; thence west for 10.88 chains to chirn No.9; thence south for 24.06 chains to chirn No.10; thence east for 18.78 chains to chirn No.11; thence east-north-east for 9.30 chains to chirn No.12; thence south-south-east for 4.78 chains to chirn No.13; thence south-south-west for 11.3 chains to chirn No.14; thence south-south-west for 9.60 chains to chirn No.15; thence east for 13.42 chains to chirn No.16; thence east for 11.48 chains to chirn No.17; thence in the same direction for 16.0 chains to chirn No.18.

East - Thence south-south-west for 8.64 chains to chirn No.10; thence in the same direction for 9.75 chains to chirn No.10; thence west for 11.82 chains to chirn No.21; thence for 9.72 chains to chirn No.22; thence in the same direction for ~~XX~~ 7.92 chains to chirn No.23; thence south-south-west for 2.78 chains to chirn No.24; thence south for 4.05 chains to chirn No.25; thence south-south-east for 10.92 chains to chirn No.26; thence in ~~the~~ the same direction for 5.70 chains to chirn No.27; thence continuing south-south-east for 12.2 chains to chirn No.28; thence west-south-west for 20.94 chains to chirn No.29; thence south for 19.73 chains to chirn No.30; thence west for 9.63 chains to chirn No.31; thence west-south-west for 6.68 chains to chirn No.32; thence west for 16.65 chains to chirn No.33; thence west for 15.93 chains to chirn No.34; thence south-south for 28.85 chains to chirn No.35; thence south-west for 15.45 chains to chirn No.36; thence west-south-west for 14.85 chains to chirn No.37; thence west for 3.90 chains to chirn No.38; thence south for 7.71 chains to chirn No.39; thence south-south-east for 14.10 chains to chirn No.40; thence south-south-east for 9.27 chains to chirn No.41; thence south-south-west for 13.05 chains to chirn No.42; thence east-south-east for 14.19 chains to chirn No.43; thence south-south-west for 20.10 chains to chirn No.44; thence west for 24.07 chains to chirn No.45; thence south-south-west for 12.90 chains to chirn No.46; thence east-south-east for 13.65 chains to chirn No.47; thence south-south-east for 7.50 chains to chirn No.48; thence south-south-west for 8.15 chains to chirn No.49; thence east-south-east

14 chains to cairn No.93; thence north by east for 3.36 chains to cairn No.94; thence north by east for 50.30 chains to cairn No.95; thence north-north-west for 2 chains to cairn No.96; thence north-west for 45 chains to cairn No.97; thence in the same direction for 16 chains to cairn No.98; thence in the same direction for 20 chains to cairn No.99; thence continuing north-west for 4.65 chains to cairn No.100; thence north-west for 17.25 chains to cairn No.101; thence north-west for 10.74 chains to cairn No.102; thence north-west for 30 chains to cairn No.103; thence in the same direction for 1.98 chains to cairn No.104; thence in the same direction ~~for 1.98 chains to cairn No.104; thence in the same direction~~ for 10.10 chains to cairn No.105; thence north-west for 48.75 chains to cairn No.106; thence north-west for 3.66 chains to cairn No.107; thence north-west for 24 chains to cairn No.108; thence west by north for 2.55 chains to cairn No.109; thence in the same direction for 16.78 chains to cairn No.110 which is on the northern boundary of the Pattikombai estate near the Pattikombai river; thence to the river-bed itself; thence south-south-west following the eastern bank of the Pattikombai river till it again meets the Nilgiri district boundary; thence that district ^{boundary} to the starting point.


Ha
 District Survey Officer
 Erode District
 Erode

~~for 1.70 chains to cairn No.50;~~

for 1.70 chains to cairn No.50; thence east-south-east for 12 chains to cairn No.51; thence south-south-east for 4.98 chains to cairn No.52; thence east-south-east for 4.20 chains to the Bhavani river bank; thence west-south-westwards along the northern bank of the Bhavani river till it reaches the Coimbatore taluk boundary.

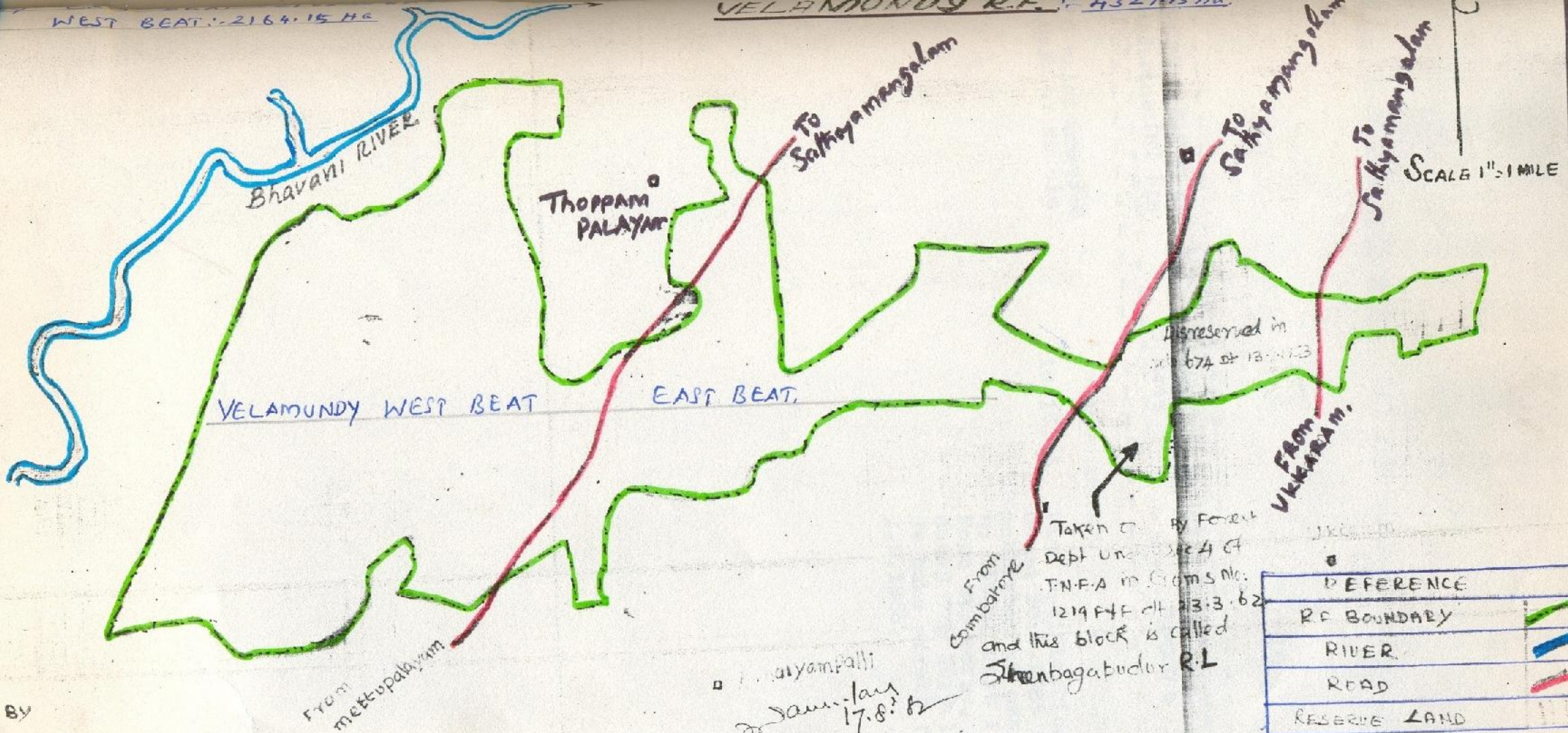
South - The said taluk boundary westwards till it reaches the Nilgiri district boundary.

West - Thence southwards and then westwards and then north-eastwards along the district boundary till it reaches cairn No.53 which is placed just opposite to the Bernal toll-gate; thence north-east for 5.22 chains to cairn No.54; thence north-north-east for links to cairn No.55; thence north for 14 chains to cairn No.56; thence in the same direction for 3.63 chains to cairn No.57; thence north-north-east for 3.60 chains to cairn No.58; thence north-east for 23 chains to the eastern most corner of S.No.97 of Kadinamala; thence its east side to cairn No.59 on it; thence north-north-east for 40 chains to the easternmost corner of S.No.91 of Kadmalala; thence north by west for about 4 chains to cairn No.61; thence north-east for 1.83 chains to cairn No.62; thence north for 5.31 chains to cairn No.63; thence north-north-east for 14 chains to cairn No.64; thence in the same direction for 1.58 chains to cairn No.65; thence north-east for 4.23 chain to cairns No.66; thence north-east for 3.75 chains to cairn No.67; thence north-north-east for 3.72 chains to cairn No.68; thence in the same direction for 2.94 chains to cairn No.69; thence in the same direction for 9.21 chains to cairn No.70; thence north east for 1.92 chains to cairn No.71; thence north-east for 3.21 chains to cairn ~~xx~~ No.72; thence north-east for 2.58 chains to cairn No.73; thence north-east for 8.71 chains to cairn No.74; thence east-south east for 32 chains to cairn No.75; thence east-north-east for 12.21 chains to cairn No.76; thence in the same direction for 6.12 chains to cairn No.77; thence in the same direction for 2.18 chains to cairn No.78; thence east-north-east for 7.73 chains to cairn No.79; thence east-south-east for 14.58 chains to cairn No.80; thence south for 8 chains to cairn No.81; thence ~~south-east for 4.58 chains to cairn No.82;~~ in the same direction for 10.07 chains to cairn No.82; thence south-east for 4.58 chains to cairn No.83; thence south-south-east for 5.04 chains to cairn No.84 thence in the same direction for 7.50 chains to cairn No.85; thence south for 3.45 chains to cairn No.86; thence east for 2.91 chains to cairn No.87; thence south-east for 14 chains to the south-west corner of S.No.12 of Kogod; thence its south side to its south-east corner; thence east to the south-west corner of S.No.13; thence its south side to its south-east corner; thence a straight line to the south-west corner of S.No.36; thence a straight line to a point 4 chains east of its south-east corner; thence north by west for about 20 chains to cairn No.92; thence north-north-east for about 14 chains to the easternmost corner of S.No.31 (all of Kogod); thence north-north-east for about


District Forest Officer

WEST BEAT: 2164.15 H.C.

VELAMUNDY R.F. 43213.16



BY
SANKARAN
- 15.8.62

From
mettupalayam

Taken over by Forest
Dept. under Sec 4 of
T.N.F.A. in G.O. No.
1219 F.F. dt 23.3.62
and this block is called
Shenbagabudur R.L.

Shenbagabudur
17.8.62

Per 1592 dt 17.8.62

District Forest Officer,
Sathyamangalam Division,
Sathyamangalam-638402.

Appendix 12

Wildlife Cases in Core Zone

**WILDLIFE OFFENCE - PENDING CASES DATA STATEMENT IN SATHYAMANGALAM DIVISION OF SATHYAMANGALAM TIGER RESERVE
UPTO 18-01-2017 – CORE ZONE**

| SL. No. | O.R.No. & Date | Name of the Species | Place of Occurrence | Name of the Range | No. of Accused | Name of the Accused | Seized Material | Action Taken | | Remarks |
|---------|----------------------|---|---|----------------------|----------------|---|--|---------------------|------------|---------------------------------|
| | | | | | | | | Prosecuted / CC No. | Compounded | |
| (1) | (2) | (3) | (4) | (5) | (6) | (7) | (8) | (9) | (10) | (11) |
| 1 | 3/07 dt. 18.10.07 | Elephant electrocution | Vadavalli Beat, Near Semmankuttai Saragam | Sathyamangalam Range | 02 | A1) Govindan @ Senthikumar, S/o Mesuvan A2) Karuppusamy, S/o Rangan | Elephant Tusk - 2 Nos | C.C. No. awaited | | A form filed CC No Awaited |
| 2 | 4/09 dt. 29.10.09 | Hunting leopard | Vada Valli Beat, Pilli Mokka Saragam | Sathyamangalam | 01 | A1) Arunan, (67) Nachi, Vedar Colony, Pudu Vadavalli, | Cut knife - 1 No Wire - 1 Roll Leopard Nails - 8 Nos | C.C. No. 223/10 | | Case Under Trial |
| 3 | 2/2010 dt.05.11.10 | Hunting with spotted deer | Vadavalli beat, Pillimokkai saragam | Sathyamangalam | 01 | A1) Aruna (Age 68) S/o Nachi | 1.Scimitar - 1 No. 2.Knife- 1 No. 3.Round Log - 1 No. 4.Aluminium Vessel - 1 No. 5.White Gunny Bag -1 No. 6.Deer meat with head 7.Bamboo Stick - 1 No. 8. Cooked Meat -1 Kg | | | A form sent to APP for approval |
| 4 | 2/2012 dt. 17.2.2012 | Illegal possession of Black buck horn -2 Nos. ; | Vadavalli beat, Sathyamangalam Range | Sathyamangalam | 2 | 1) Chandran, S/o Avinashi Kaikattipudur, Tiruppur, 2) Eswaran, S/o Ponnan Adasolai, Thenadukombai Salai, Ooty. | Black buck horn with head skull, Indica Car TN 43 A 5915-1 | 60/13 | | Case under trial |

| | | | | | | | | | | |
|---|---------------------------------|---|----------------|----------------|----|---|---------------------------------------|--|--|--|
| 5 | WLOR.No. 0.9/13 dt.9.11.13 | Hunting of spotted deer by using snare | Vadavalli beat | Sathyamangalam | 1 | 1) M.Muniappan, S/o Maran, Age 40, Ramabailur thotti, Chickkarasampalayam | Snare -2 Spotted deer meat – 300 g | | | Case under trial |
| 6 | WLOR.No. 03/2014 dt.09.01.14 | Hunting of spotted deer | Vadvalli beat | Sathyamangalam | 02 | 1) Oothiappan, S/o Rangan, Age 47, Attamokkai, Chickkarasampalayam. 2) Karuppusamy, S/o Rangan, Age 55, Attamokkai, Chickkarasampalayam | Damaged fishing net | | | Case is pending more than 5 years. Hence Legal Opinion called for the APP for disposal of the case |
| 7 | WLOR.No. 06/2014 dt. | Hiding of leopard death and hiding of leopard teeth and nail illegally. | Vadvalli beat | Sathyamangalam | 04 | 1) Sasikumar, S/o Manikkam, Age 32, Sundaramthoddam North, Varathampalayam Village 2) Chandrasekar, S/o Nataraj, Age 46, Karadipali thottam, Varathampalayam village 3) Marimuthu, S/o Karuppusamy, Karadipali thoddam Varathampalayam village 4) Shiva @ Subramani Age 35, Sundaram thoddam North, Varathampalayam village Sathy Taluk. | Leopard borns and flesh | | | A form pending for APP opinion |

| | | | | | | | | | | |
|---|-----------------------------|----------------------------------|---|-----------------|----|---|--|------------------------|--|--|
| 8 | 130/03 dt. 15.06.2003 | Illegal Possession of Bison meat | Talamalai Beat, Ebballa Saragam | Talamalai Range | 03 | A1) Sebastian, S/o Gurumallan, Doddapuram. A2) Puttan, S/o Dhoddamadan, Doddapuram. A3) Madhu, S/o Doddamadan, Doddapuram. | Indian Guar Meat - 15 Kg Nylon Bag - 3 Nos Scythe - 2 Nos | C.C.No 307/ 2003 | | Case under Trail. Accused willing to paid the compounding amount |
| 9 | 1/08 dt. 10.01.08 | Elephant poaching | Patramangalam Beat, Uppupallam to Boodhikuppam Road | Talamalai Range | 08 | A1) Chandran, S/o SPT Madan, Balapadugai. A2) Mondichennanjan, S/o Sennanjan, Yetheygounden thoddy. A3) Betha, S/o Sennanjan, Yetheygounden thoddy. A4) Bomman, S/o Sennanjan, Yetheygounden thoddy. A5) Gadichandran, S/o. Chikkumadan, Yetheygounden thoddy. A6) Marasamy, S/o Mondichennanji, Yetheygounden thoddy. A7) Madesh, S/o Jadaiyan, Yetheygounden thoddy. | Two Elephant Tusks, Unlicensed Country Gun - 1 No Wire - 1 No. Lead Bomb- 3 Nos. Nylon Bag - 1, Salt - 280 gm, Brimstone - 130 gm, Explosives - 115 gm | C.C. No. 184/09 | | NBW Pending |

| | | | | | | | | | | |
|----|---------------------------|--|--|--------------------|----|--|---|-----------------------|---|------------------|
| | | | | | | A8) Rajan, S/o Mallan, Yetheygounden thoddy. | | | | |
| 10 | 12/2010 dt.25.12.10 | Illegal possession of tiger skin | Honnathittu privu, Honnathittu beat, Bannari to Thimbam NH road, 27 th Hairpin bend, Talamalai R.F. | Talamalai Range | 03 | A1) G.Ravi @ Chandran (24) S/o Gopal, Thadasalatti, Talamalai village A2) M.Nanjappa, (35) S/o N. Mari Thadasalatti, Talamalai village A3) N. Ravi, (30) S/o Nanjan, Kalithimbam, Talamalai Village | 1) Tiger Skin - 1 m. 2) Scimitar - 1 no. 3) White color Gunny Bag - 1 No | 118/12 | : | Case under trial |
| 11 | 2/2012 dt. 09.01.2012 | Illegal possession of Wildlife materials | Bejalatty Beat | Talamalai | 3 | 1) Murugesan, Age 50, S/o Saminadar Akkarai Nagamam, Konamulai village. 2) Madevasami, age 29, S/o Puttananan, Talamalai Village. 3) Nagaraj, age 39, S/o Mathan, Ramaranai. | Tiger Teeth -2 Tiger Nail -2 | CC.No. 119/ 12 | , | Case under trial |
| 12 | 25/2012 31.08.201 2 | Illegal possession of Bear Teeth | Honnathittu Beat | Talamalai | 2 | 1) Rajendran, age 25, S/o Selvaraj, Kalidhimbam, 2) Muthusamy, age 22, S/o Nanjan, Kalidhimbam | Bear Teeth -4 TVS 50 -1 TN 36 T 7796 | C.C. No.117/ 12 | , | Case under trial |

| | | | | | | | | | | |
|----|--|---|--|-----------|----|--|---|------------------------|-----|---|
| 13 | 35/2012, dt. 25.11.12 | Hunting of Sambar deer by utilizing dogs. | Honnathittu Section, Bejalatti Beat, Padukalli Kudai Saragam | Talamalai | 5 | Arrested 1) Ravi, Age 34, S/o Chinnaiyan, Mudhiyanur. Escaped Accused. 1) Ramaiyan, Age 30, S/o Late Nanjappa, Mudhiyanur 2) Selvan, Age 35, S/o Ramaiya, Mudhiyanur. 3) Madesh, Age 28, S/o Raman, Mudhiyanur. 4) Raman, Age 26, S/o Ramachandran, Mudhiyanur. 5) Kumar, Age 24, S/o Sivamylu, Mudhiyanur. | Sambar deer -1 Knife -1 | -- | , | A Form pending |
| 14 | WLOR 05/13, dt. 05.03.13 | Illegal possession of Tiger Nail and Elephant tusks | Honnathittu Beat | Talamalai | 3 | 1) Saravanan, S/o Raji, Mavanathan, Talamalai Village | Elephant Tusks – 2 Nos. Tiger Nail – 4 Communist Party flag - 1 | CC No. 112/ 2017 | , | Case under trial |
| 15 | OR No. 01/2015 Date. 18.10.15 | Honnathitt u Beat, Nakkathur aipatti, Illegal possession of tiger bone and nail | Honnathittu Beat | Talamalai | 02 | A1. Sekar S/o Manickam, Mavanatham, Talamalai Village, Dimbam (PO), Talavady TK, Erode Dt A2. Palanisamy S/o Nanjan, Mavanatham, Talamalai Village, Dimbam (PO), Talavady TK, Erode Dt | 1. Dead tiger bones 2.800 Kg 2. Dead Tiger Nails 17 Nos | | Yes | Tiger Bone samples sent to Hydrabad Biological Lab. After Receipt of the Lab Report A Form will be submitted to the court |

| | | | | | | | | |
|----|--|------------------|-----------|-----------|----|---|---|--------------------------|
| 16 | OR. No. 1/2017 dt: 03.05.2017 | Tiger hunting | Talamalai | Talamalai | 20 | <p>A1. Sadaisi (a) Murugan (Age 26) S/o Jadaiyan, Bejalatti</p> <p>A2. Muthusamy (Age 28) S/o Resan, Bejalatti</p> <p>A3. Velmurugan (Age 26) S/o Uthiran, Bejalatti</p> <p>A4. Sivaji (a) Nanjappan, (Age 42) S/o Mari, Bejalatti</p> <p>A5. Thambadi (a) Murugan (Age 34) S/o Periya Chellan, Bejalatti</p> <p>A6. Manicakm (Age 37) S/o Rangan, Bejalatti</p> <p>A7. Moorthi (a) Krishna Moorthi (Age 22) S/o Ranganathan, Bejalatti</p> <p>A8. Nagaraj (Age 28) S/o Vellai, Bejalatti</p> <p>A9. Eswaran (Age 25) S/o Nanjan, Bejalatti</p> <p>A11. Rabert Periya NayagamBindo, 30, Susaiyappan Church Street, Santhanapalayam, Kolleykal, Karnataga State, S/o Jadaiyan, Bejalatti</p> <p>A12.Senthilkumar (Age 26) S/o Muthu, Mavanatham</p> <p>A13. Samy (a)</p> | <p>1. Male Tiger Body without head</p> <p>2. Cut Knife -1</p> <p>3. Poison powder with Polythene Cover - 30 gm</p> <p>4. 1.Samsong GTE 1207Y Sim AIRTEL: 891450003013040134014560 BSNL: 89171034917882718</p> <p>2.Nokiya RM 1133 With to Sim (1).NO: 899171412049110869707 NO:9483747637 (2).BSNL Prepaid sim Unnone no Sim NO: 8991714204910869608</p> <p>5. Cellphone - 1</p> <p>6. Rs.226 from Eswaran</p> <p>7. Tiger Nail -2</p> <p>8. Tiger Teeth -2</p> | A Form under preparation |
|----|--|------------------|-----------|-----------|----|---|---|--------------------------|

| | | | | | | | | | | |
|----|-----------------------------------|--|--|-----------------------|----|--|---|-----------------------|--|---|
| | | | | | | <p>Nanthakumar (Age 29) S/o Murugan, Kalidhimbam</p> <p>A17. Rajendran (Age 29) S/o Selvaraj, Kalidhimbam</p> <p>A18. Ravi (a) Chandhiran (Age 34) S/o Gopal, Thadasalati</p> <p>A20. Kannan (Age 39) S/o Resan, Bejalatti</p> <p>Escaped Accused</p> <p>A10. Bomman S/o Vellaiyan, Bejalatti</p> <p>A15. Muniyandi, Karnataga State</p> <p>A16. Sobiya Hanur, Karnataga State</p> <p>A19. Batharan, Kodampalli</p> | | | | |
| 17 | 78/00-01 dt. 12.03.200 1 | Hunting Spotted Deer by poisoning | Peerkadavu Beat, Boodhikuppa i Saragam, Benchupalla m | Bhavanisagar Range | 04 | <p>A1) R. Ganesan, S/o Ramaiyan, Ceylon Camp, Bhavanisagar.</p> <p>A2) M.Balasubramaniam S/o Muthu Nadar, Ceylon Camp, Bhavanisagar.</p> <p>A3) M. Nagendran, S/o Murugaiyan, Ceylon Camp, Bhavanisagar.</p> <p>A4) M. Sivakumar, S/o Murugaiyan, Ceylon Camp, Bhavanisagar.</p> | Spotted Deer - 3 Moose - 1 Axe - 4 Cut Knife - 1 | C.C.No 66/200 2 | | Case is pending more than 10 years. Hence Legal Opinion called for the APP for disposal of the case |

| | | | | | | | | | | |
|----|-------------------------|--|---|------------------------|----|--|--|------------------------|--|---|
| 18 | 6/07 dt. 18.09.07 | Illegal possession of Deer horns | Honnathittu Beat, Oolakombai Saragam | Bhavani sagar Range | 02 | A1) Logan, S/o Palanisamy, Boothikuppai A2) Rangasamy, S/o Mani, Valkaradu, Kallipatti Village. | TVS 50 - 1 No Deer Horns - 2 Nos Bag - 1 Nos | C.C. No. awaited | | Accused willing to pay the compounding fees. Hence the case was withdrawn the court |
| 19 | 33/12, dt. 09.11.12 | Hunting of Monitor lizard in the Reserve Forest Areas. | Nilgiri Eastern Slope, Kothamangala m section, Patramangala m Beat ; | Bhavanisagar | 3 | 1) Shanmugam, Age 30, S/o Rangasamy, Kallampalayam, Nilgiri District. 2) Bomman, Age 50, S/o Konneresan, Kallampalayam, Nilgiri District. 3) Mollai, Age 60, S/o Mallan, Kallampalayam, Nilgiri District. | Monitor Lizard meat - 850 kgs | 55/14 | | Cross examination pending. |
| 20 | 06/2017 29.06.17 | Wildlife offence | Thengumara hada Section, Thengumara hada Beat, Bathripaduga i Saragam | Bhavanisagar | 05 | A1. Chinnraj (Age 56) S/o Rangan, Chithampatti, Thengumarahada A2. Palanisamy (Age 55) S/o Kittan, House No. 4/92, Thengumarahada A3. Murugan (Age 36) S/o Rangan, 3/301, Pudukadu, Thengumarahada A4. Subramani (Age 48) S/o Nataraj, Chithampatti, Thengumarahada A5. Karuppusamy (Age 46) S/o Chinnamaram, 17U, Seerangan Odai, Vellipalayam Road, Mettupalayam | 1. Male Spotted Deer Head - 1 2. Spotted Deer Leg - 4 3. Spotted Deer Meat - 12 Kg 4. Cut Knife - 1 | | | A form under preparation |

| | | | | | | | | | | |
|----|----------------------------|--|--|--|----|---|---|----------------------|---|-------------|
| 21 | 10/07 dt. 02.05.07 | Illegal possession of Elephant Tusks | Kejalatti Beat, Koolithuraipa tti | Forest Protection Squad, Sathyamanga lam | 01 | A1) Rajendran, S/o Mutthan, Nandhipuram, Koolithuraipatti Settlement | One Set Elephant Tusk | C.C. No. 87/11 | | Under Trial |
| 22 | 3/2010 dt. 2.09.2010 | Illegal possession with deer meat | Vadavalli Beat, | Forest Protection Squad | 03 | A1) P.Arjunan, S/o.Perumal, Pillaiyar Koil Street, Alagapuram, kattur, Salem A2) J.Tamilselvan, S/o.Jeganathan,' Samiyarpuram, Koottu Road, Papparettipatti, Dharmapuri Dt. A3) Venkatachalam, S/o.Perumal, Korathirappatti, Veeranam Post, Salem. | 1. Maruthi Amny Van - 1 No (TN 30M 2664) 2) White & Green Bag - 1 No 3) Charge Light - 1 No 4) Charge Light - 1 No 5) Headlight wityh Rope - 1 No 6) Battery - 1 No 7) Knife - 1No Single Barrle Gun - 1 No 8) Red Colour Bullet - 3 Nos 9) Black Colour Bullet - 2 Nos 10 Deer Meat - 15 Kg | | Case is pending more than 3 years. Hence Legal Opinion called for the APP for disposal of the case | |

STATEMENT SHOWING DETAILS OF WILDLIFE OFFENCE PENDING AS ON 31.12.2017 IN HASANUR DIVISION, SATHYAMANGALAM TIGER RESERVE

| Sl. No | OR No. Date | Nature of offence | Place of Occurance | Name of Range / Division | No. of Accused | Name of Accused | Details of Seizures involved | Action Taken | | Remarks (Present Stage) |
|--------|-----------------------|-----------------------------------|--------------------|--------------------------|----------------|-----------------|-------------------------------|--|-------------------|--|
| | | | | | | | | Prosecution | Com-pounding Fees | |
| 1 | 2/99 06.09.1999 | Poaching of Gaur | Talavady | Hasanur | 4 | 1 Kasim sarib | 1. Knife - 1 | Court pending, CC No. 186/1999, 275/1999 | | NBW pending for long time. Court dismissed the case. Action taken to get Judgement copy |
| | | | | | | 2 Akbar | 2. Bill Hook - 1 | | | |
| | | | | | | 3 Imthiyas | 3. Country gun | | | |
| | | | | | | 4 Saleem | | | | |
| 2 | 58/2000 30.06.2000 | Poaching of Elephant | Talavady | Hasanur | 9 | 1 Sennenjan | 1. Bullet - 1 | Court pending, CC No. 252/2000 | | Accused not appeared for hearing. Case dismissed on 02.11.2017. Action taken to get Judgement copy |
| | | | | | | 2 Ganesan | 2. Elephant Tusk - 1 pair | | | |
| | | | | | | 3 Bethan | | | | |
| | | | | | | 4 Pomman | | | | |
| | | | | | | 5 Madevan | | | | |
| | | | | | | 6 Sidden | | | | |
| | | | | | | 7 Rangasamy | | | | |
| | | | | | | 8 Lakhsmanan | | | | |
| | | | | | | 9 Kannan | | | | |
| 3 | 4/2001 25.09.2001 | Poaching of Wild animal | Talavady | Hasanur | 5 | 1 Almathan | 1. unlicensed country gun | Court pending, CC No. 97/2002 | | All witness examined. Judgement reseved. |
| | | | | | | 2 Pomman | | | | |
| | | | | | | 3 Siddaraj | | | | |
| | | | | | | 4 Venkatraj | | | | |
| | | | | | | 5 Kalingan | | | | |
| 4 | 1/2003 18.01.2003 | Elephant death by Electrocutation | Talavady | Hasanur | 2 | 1 Almathan | 1. Eucalyptus stict with hook | Court pending, CC No. 340/2003 | | Next hearing dated 15.01.2018. |
| | | | | | | 2 Siddaraj | 2. Trap wire - 1 | | | |

| | | | | | | | | | | | |
|----|----------------------|---|----------|----------------|---|---|---------------|---|---|----|---|
| 5 | 2/2004 27.09.2004 | Illegally kept Elephant tusk | Hasanur | Hasanur | 2 | 1 | Niyaspack | Elephant tusk - 14 pieces | Pending in Sathyamangalam Court | -- | A form has not been submitted due to no file in court |
| | | | | | | 2 | Hathipullahan | | | | |
| 6 | 2/2005 12.09.2005 | Elephant death by Electrocutation | Talavady | Hasanur | 1 | 1 | Gurusamy | Bamboo stick with hook -1, Trap wire - 1, Tusk - 2 | CC No not received | | A Form submitted in court. CC No. is pending. |
| 7 | 2/2006 08.04.2006 | Male Elephant death by Electrocutation | Talavady | Hasanur | 1 | 1 | M. Krishnan | 1. Battery Machine, 2. Tree stick -1, 3. Electric wire - 9 m 4. Damaged Electric bulb - 1, 5. Trap wire, 6. Bulb holder, 7. Elephant tusk - 2 | CC No. 14/2017 | | Next hearing date 18.01.2018 |
| 8 | 2/ 2006 | Accident by lorry on Female Gaur | Hasanur | Hasanur | 1 | 1 | Chidamparam | 1. Lorry No. TN46 B 8429 | Pending in Sathyamangalam Court CC No 155/2016 | | Next hearing date 04.01.2018 |
| 9 | 7/2006 17.11.2006 | Carrying of Sandalwood chips and died Mouse deer | Hasanur | FPS Hasanur | 2 | 1 | Kumarasamy | 1. Yamaha Libero bike, 2. Carcass of Mouse deer 3. Sandalwood root chips - 15 kg | CC No not received | | A Form yet to be submitted |
| 10 | 5/2006 17.12.2006 | Male Elephant death by Electrocutation | Talavady | Hasanur | 1 | 1 | Subramani | 1. G.I. Wire - 100m 2. Tusk - 2 | CC No 18/2017 | | Next hearing date 18.01.2018 |

| | | | | | | | | | | | |
|----|-----------------------|--|-----------|-----------------------|---|------------------|---|---|--------------------|--|---|
| 11 | 1/2007 30.04.2007 | Male Elephant death by Electrocutation | Talavady | Hasanur | 6 | 1 | Samraj | 1. Elephant Tusk - 1 Pair | CC No136/16 | | Next hearing date 05.02.2018 |
| | | | | | | 2 | Almathan | 2. Earth rod | | | |
| | | | | | | 3 | Raman | 3. Electric wire - 1 roll | | | |
| | | | | | | 4 | Pachabai | 4. Iron rod | | | |
| | | | | | | 5 | Nagesh | 5. Axe | | | |
| | | | | | | 6 | Panni Nayakkar | 6. Bill hook | | | |
| 12 | 12/2007 26.07.2007 | Stolen the tusk of died elephant | Chikkalli | FPS, Hasanur Range | 1 | 1 | Nagan | Tusk - 2 | CC No 88/2011 | | Next hearing date 21.12.2017 |
| 13 | 3/2007 18.08.2007 | Poaching of Sambar deer | Talavady | Hasanur | 1 | 1 2 3 | Rangasamy Papnnai Puldotsar sivanna | 1. Carcass of Sambar 2. Urea - 1/2 Kg, 3 Stick - 1 4. Coair pith - 2 | CC No not received | | A form not submitted for 7 years. Court not accepted for A form submission and giving CC No |
| 14 | 14/2007 27.10.2007 | Entered inside Reserve Forest and stolen a pair of tusk and kept it home | Chikkalli | FPS, Hasanur Range | 7 | 1 2 3 4 | Mil Nagar (a) Kadayali nagan Pomman Pethan | 1. Tusk - 4 pieces | CC No not received | | A Form yet to be submitted |

| | | | | | | | | | | | |
|----|----------------------|--|-----------|--------------------------|----|----|-----------------|--|--|--|---------------------------------|
| 15 | 1/2009 21.05.2009 | Male Elephant death by Electrocution | Talavady | Hasanur | 4 | 1 | Madappa | 1. Female elephant Carcass | Pendign in Court CC No. 43/2012 | | Next hearing date 05.02.2018 |
| | | | | | | 2 | Nagesh | 2. Bamboo stick with hook - 1 | | | |
| | | | | | | 3 | Subappa | 3. Aluminium wire - 1 | | | |
| | | | | | | 4 | Purusoathamman | | | | |
| 16 | 3/2009 13.12.2009 | Female Elephant death by Electrocution | Hasanur | Hasanur | 14 | 1 | Mani | 1. Green Colour silk wire - 28 m | Pendign in Court CC No 225/2010 | | Next hearing date 18.01.2018 |
| | | | | | | 2 | Chinnaraj | 2. Black telephone cable - 58m | | | |
| | | | | | | 3 | Nadarajan | 3. G.I. Wire - 280 m | | | |
| | | | | | | 4 | Mohan | 4. Sticks - 20 | | | |
| | | | | | | 5 | Kumar | 5. Crowbar - 2 | | | |
| | | | | | | 6 | Mahadevan | | | | |
| | | | | | | 7 | Krishnan | | | | |
| | | | | | | 8 | Arumugam | | | | |
| | | | | | | 9 | Rathinasamy | | | | |
| | | | | | | 10 | Moorthi | | | | |
| | | | | | | 11 | Prabhu | | | | |
| | | | | | | 12 | Samithurai | | | | |
| | | | | | | 13 | Mahadevan | | | | |
| | | | | | | 14 | Mani | | | | |
| 17 | 5/2010 20.07.2011 | Stolen the tusk of died elephant | Hasanur | Hasanur | 3 | 1 | Mani | Tusk pieces - 4 pieces | Pending in Sathyamangalam Court CC No. 129/2014 | | Next hearing date 18.01.2018 |
| | | | | | | 2 | Paramesh | | | | |
| | | | | | | 3 | Raman | | | | |
| 18 | 5/2010 16.09.2010 | Carried leopard skin by car | Arekadavu | FPS, Hasanur Range | 2 | 1 | Mathukkar setty | 1. Leopard skin - 1 (length - 190 cm, breadth - 65 cm) | CC No not received | | A Form yet to be submitted |
| | | | | | | 2 | Ullas sheety | 2. Knife with Black leather cover 3. White Maruthi 800 car 4. Cell phone - 4 nos | | | |

| | | | | | | | | | | | |
|----|----------------------|--|----------|----------------|---|--------|---------------------------|--|--------------------------------|--|--|
| 19 | 1/2011 27.01.2011 | Female Elephant death by Electrocutation in patta land | Talavady | Hasanur | 2 | 1 | Gurusamy | 1. Electric Rod - 604m 2. Electric wire - 9.75 m 3. Switch box - 1, 4. Battery power machine - 1, 5. Power Fencing Machine - 2, 6. Charger - 1, 7. C.T.R. Charge - 1, 8. Stick - 10, 9. Tushes - 2 | Pending in cour CC No 129/2011 | | Next hearing date 18.01.2018 |
| | | | | | | 2 | Ganaraj | | | | |
| 20 | 2/2012 27.01.2012 | Bus accident on elephant while crossing national highway | Hasanur | Hasanur | 1 | 1 | Pasavaraj | K.S.R.T.C bus K.A. 09 F 4796 - 1 | Pending in court CC No. | | Details not available in the file. |
| 21 | 1/2012 21.01.2012 | Bolero jeep accident on Gaur | Hasanur | Hasanur | 1 | 1 | S.K. Ramasamy | Bolero SLX TN 36 P 6064 | Pending court CC No. | | Details not available in the file. |
| 22 | 1/2011 10.03.2011 | Poaching wildanimals using country gun | Kakkarai | FPS Hasanur | 2 | 1 2 | S. Arappuliandi Pomman | 1. Country gun - 1, Roll length - 102 cm, Treewood - 77.5 cm, Copper roll - 2 Iron sheet roll - 1 2. Sadavukoal - 1 length - 100 cm | CC No. 192/2012 | | Next Hearing on 02.01.2018 |
| 23 | 1/2012 17.03.2012 | Keeping of spotted deer horns | Germalam | Hasanur | 2 | 1 | K. Nagaraj | Spotted deer horn - 1 | Pending in Gobi court, CCNo. | | APP GII JMC No. 1 said that the case is passed more than 5 years and produce value less than Rs. 10,000/- Hence the cases may be closed at DFO level by collecting C Fees. |

| | | | | | | | | | | | |
|----|----------------------|--|----------|---------|---|---|--------------|---|-------------------------------------|--|-----------------------------|
| 24 | 3/2012 08.02.2012 | Poaching wild boar | Talavady | Hasanur | 4 | 1 | Ravikumar | 1. Wild boar carcass | Pending in court, CC No. 90/2012 | | Next hearing on 18.01.2018 |
| | | | | | | 2 | Prabhu | 2. Two Wild boar jaws, intestines and Deer's intestines | | | |
| | | | | | | 3 | Arthanari | | | | |
| | | | | | | 4 | Sivakumar | | | | |
| 25 | 3/2013 08.05.2013 | Poaching of Male peacock and Female spotted deer | Talavady | Hasanur | 8 | 1 | Periyasamy | 1. Carcass of peacock - 1 | CC No.116/2016 | | Next Hearing on 19.02.2018. |
| | | | | | | 2 | Anthoniraj | 2. Female spotted deer head | | | |
| | | | | | | 3 | Amulraj | 3. Spotted deer legs - 8 | | | |
| | | | | | | 4 | Anthoniraj | 4. Spotted deer meat - 20kg | | | |
| | | | | | | 5 | Anthoiasamy | 5. bill hook - 2 | | | |
| | | | | | | 6 | Kumar | 6. Knife - 2 | | | |
| | | | | | | 7 | Joseph | 7. Charge battery - 2 | | | |
| | | | | | | 8 | Arokkiyasamy | 8. Lungi - 1 | | | |
| 26 | 1/2013 27.04.2013 | Poaching of spotted deer | Hasanur | Hasanur | 4 | 1 | Chandran | 1. Spotted deer Meat - 10 kg | CC. No. 183/2015 | | Next hearing on 03.01.2018 |
| | | | | | | 2 | Rajan | 2. Polythene bags - 2 | | | |
| | | | | | | 3 | Madevan | 3. Axe - 1 | | | |
| | | | | | | 4 | Mathes | 4. Bill hook - 1 | | | |
| | | | | | | | | 5. Aluminium bowl - 1ltr | | | |
| | | | | | | | | 6. Torch light - 1 | | | |
| 27 | 1/2014 27.01.2014 | Poaching of Wild boar | Talavady | Hasanur | 3 | 1 | Mathivanan | Bolero White jeep TN 21 AX 4007 | CC No.180/2015 | | Next hearing on 05.02.2018 |
| | | | | | | 2 | Selvamani | 2. Wild boar meat - 3 kg | | | |
| | | | | | | 3 | Annamalai | 3. Wildboar leg - 1 | | | |
| | | | | | | | | 4. Deer and wild boar Trap - 2 | | | |

| | | | | | | | | | | | |
|----|-----------------------|--|----------|---------|----|----|------------------|---|---|--|----------------------------------|
| 28 | 1/2014 16.02.2014 | Sale of leopard nails and Deer horns | Hasanur | Hasanur | 2 | 1 | Santhakumar | 1. Leopard nail - 3 Nos | Pending in Sathy Court. CC No. 184/2015 | | Next hearing on 18.01.2018 |
| | | | | | | 2 | Sridhar | 2. Deer Horn pieces - 2 Nos | | | |
| 29 | 2/2014 23.05.2014 | Tried to kill wild animals by Poisoning in cow meat | Hasanur | Hasanur | 2 | 1 | Jadayasamy | 1. Knife - 1 | Pending in Court. CC No. 196/2015 | | Next hearing on 25.02.2018 |
| | | | | | | 2 | Nagappan | 2. Sharpened Bamboo stick - 1, 3. Jerkin - 1, 4. Medicine bottle - | | | |
| 30 | 3/2014 04.07.2014 | Female Elephant death by Electrocution | Hasanur | Hasanur | 3 | 1 | A.R. Durai | 1. Iron rope | Pending in Court. 62/2016 | | Next hearing on 05.02.2018 |
| | | | | | | 2 | Kannan | 2. Bamboo sticks - 10 | | | |
| | | | | | | 3 | Kamal | | | | |
| 31 | 4/2014 01.08.2014 | Killed Tiger by mixing thimmet in water | Talavady | Hasanur | 5 | 1 | Kumar Nayak | 1. Thimmet - 200g, 2. Water bottle - 2 ltr, 3. Wire bag - 1, 4. Plastic sheet -1 | CC No. 115/2016 | | Next hearing on 19.03.2018 |
| | | | | | | 2 | Pomman | | | | |
| | | | | | | 3 | Narayananayakkar | | | | |
| | | | | | | 4 | Kannan | | | | |
| | | | | | | 5 | Kathi Madevan | | | | |
| 32 | 02/2014 27.09.2014 | Killed spotted deer using stone | Germalam | Hasanur | 1 | 1 | Devaraj | 1. Carcass of Male spotted deer 2. Stone - 2 | CC No 156/2016 | | Next Hearing on 05.02.2018 |
| 33 | 09/2014 10.10.2014 | Kept Unknown wild animal teeth, Female elephant teeth and anteater shell | Talavady | Hasanur | 11 | 1 | Manikandan | 1. Teeth -- 6, 2. Female elephant tusks, 3. Anteater shell - 4 Kg (approximately) | CC No not received | | A form submitted to APP approval |
| | | | | | | 2 | Nagamallu | | | | |
| | | | | | | 3 | Jadayan | | | | |
| | | | | | | 4 | Alamalai | | | | |
| | | | | | | 5 | Kalan | | | | |
| | | | | | | 6 | Madevan | | | | |
| | | | | | | 7 | Moorthi | | | | |
| | | | | | | 8 | Pathran | | | | |
| | | | | | | 9 | Sivaji | | | | |
| | | | | | | 10 | Kumar | | | | |
| | | | | | | 11 | Muniyandi | | | | |

| | | | | | | | | | | | |
|----|----------------------|--|----------|---------|---|---|------------|---|--------------------------------------|--|-----------------------------|
| 34 | 1/2015 03.01.2015 | Attempt for poaching wild animals by using Double barrel gun | Talavady | Hasanur | 1 | 1 | Mam Pilip | 1. Double barrel gun, 2. Bullet - 1 | CC No. 113/2016 | | Next hearing on 04.01.2018 |
| 35 | 2/2015 10.02.2015 | Female Elephant death by Electrocution | Talavady | Hasanur | 1 | 1 | Joshi | 1. Fence charger - 1 2. CTR Farm security , 3. Powersave battery, 4. wired stick, 5. wire used for passed for power | CC No. 118/2016 | | Next hearing on 19.02.2018. |
| 36 | 1/2015 01.05.2015 | Sale of Tiger Nails | Germalam | Hasanur | 3 | 1 | Jadayan | 1. Tiger Nails - 8 Nos | CC No. 157/2016 | | Next hearing on 05.02.2018. |
| | | | | | | 2 | Madevan | | | | |
| | | | | | | 3 | Madevan | | | | |
| 37 | 3/2015 05.07.2015 | Poaching of Female elephant using country bomb | Talavady | Hasanur | 1 | 1 | Sakkarayas | 1. Trapping wire - 6 | CC No. 119/2016 | | Next hearing on 19.02.2018. |
| 38 | 4/2015 20.11.2015 | Male Elephant death by Electrocution | Hasanur | Hasanur | 1 | 1 | D. Mani | 1. Iron wire - 50m, 2. Battery - 1, 3. Mekkar - 1, 4. Tusk - 2 | Pending in court. CC No. 116/2016 | | Next hearing on 04.01.2018. |

| | | | | | | | | | | | |
|----|----------------------|--|----------|---------|---|---|--------------|--|-------------------------------------|--|----------------------------|
| 39 | 1/2016 29.02.2016 | Male Elephant death by Electrocutation in Patta land | Talavady | Hasanur | 5 | 1 | Belagiri | 1. Hook 2. Bamboo stick - 1 3. Wire - 23 m, 4. G.I. Wire roll , 5. Elephant tusk - 2 | Pending in court. CC No.57/2017 | | Next hearing on 18.01.2018 |
| | | | | | | 2 | Gurusamy | | | | |
| | | | | | | 3 | Dinesh | | | | |
| | | | | | | 4 | Rajesh | | | | |
| | | | | | | 5 | Michel | | | | |
| 40 | 1/2016 05.03.2016 | Female leopard killed by trap wire | Hasanur | Hasanur | 2 | 1 | Kumar | Trap wire | Pending in court. CC No. 21/2017 | | Next hearing on 04-01-2018 |
| | | | | | | 2 | Masanan | | | | |
| 41 | 6/2017 30.06.17 | Poaching spotted deer | Talavady | Hasanur | 2 | 1 | Kulandairasu | Spotted deer skin | | | A form yet to submitted |
| | | | | | | 2 | Amulraj | | | | |
| | | | | | | 3 | Chrishtober | | | | |
| | | | | | | 4 | Deva | | | | |
| 42 | 7/2017 11.07.17 | Carried leopard skin | Talavady | Hasanur | 2 | 1 | Sasikumar | Leopard Skin | | | A form yet to submitted |
| | | | | | | 2 | Krishna | | | | |

Appendix 13

Foundation – Deed of Trust

500

158/2015

BK-IV

भारतीय गैर न्यायिक

बीस रुपये

रु.20



Rs.20

TWENTY
RUPEES

INDIA NON JUDICIAL

தமிழ்நாடு தமில்நாடு TAMIL NADU

620/

14AB 650856

தமிழ்நாடு

வ.எண்

949

நாள்

10.7.2015

பெயர்

Executive Director

ஒளர்

Sathyamangalam Tiger Conservation

Foundation Erode

ச.கலைச்செல்வி
+ததிரைத்தாள் விற்பனையாளர்
மா.ப.அலுவலகம்.
சுராடு - 638 003
I. No D.DIS 5288

Book: 4
Document No: 158
Year: 2015
Page Total: 33
Pages 33

DRAFT DEED OF TRUST

This deed of declaration of Trust executed, this 14th day of July of 2015 by the Principal Secretary to Government, Environment and Forest Department, Secretariat, Chennai -600 009 acting for and on behalf of and by order and directive of the Governor of Tamil Nadu represented by I. Anwardeen, I.F.S., Conservator of Forests & Field Director (incharge) Sathyamangalam Tiger Reserve, Erode is as under:-

WHEREAS, as per sub-section (1) of Section 38 X of the Wildlife (Protection) Act, 1972 (Central Act 53 of 1972), the State Government shall establish a Tiger Conservation Foundation for each tiger reserve within the State, to facilitate and support their

1

[Signature]

Conservator of Forests & Field Director
Sathyamangalam Tiger Reserve,
Erode - 4.

management for conservation of tiger and biodiversity and to take initiatives in eco-development by involvement of people in such development process;

AND WHEREAS, the National Tiger Conservation Authority (Tiger Conservation Foundation) Guidelines, 2007 issued by the Government of India, Ministry of Environment and Forest Department, New Delhi, prescribes that the Foundation shall be a trust registered under the relevant rules of the Government;

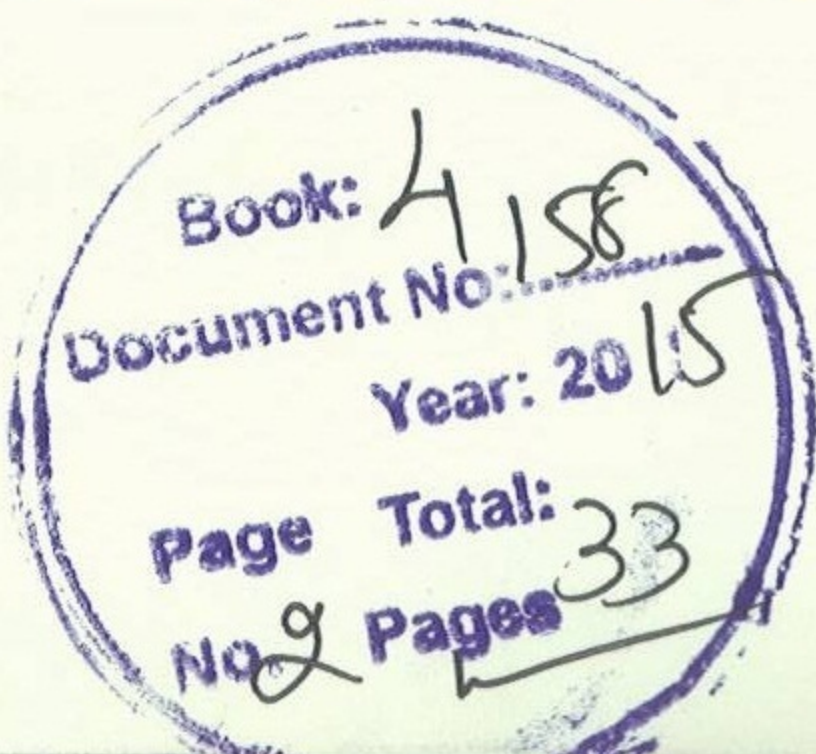
AND WHEREAS, the TRUST in the name of "Sathyamangalam Tiger Conservation, Foundation Tamil Nadu Trust" is to be established, focusing the management of Sathyamangalam Tiger Reserve for conservation of biodiversity, protection, habitat improvement, research and training, reserve development and management, environmental education, eco development, ecotourism and that the cause should be promoted further and sustained on its own without the support of eco-development projects;


WHEREAS, the Government of Tamil Nadu herein set apart a sum of Rs.1,00,000/- (Rupees One Lakh only) in cash, in the trust for the establishment of a trust in the name "Sathyamangalam Tiger Conservation Foundation, Tamil Nadu Trust", with the objects setout herein below:-

NOW THE DEED OF DECLARATION OF TRUST WITNESS AS FOLLOWS:-

1. Name:- The TRUST shall be designated as "**Sathyamangalam Tiger Conservation Foundation, Tamil Nadu Trust**" (hereafter will be referred to as "the Foundation").

2. Registered Office:- The Registered Office of the Foundation shall be located at Roja Nagar, Veerappanchathram Post, Erode- 638 004, which may be shifted to any other place as may be decided, from time to time, by the Governing Body.



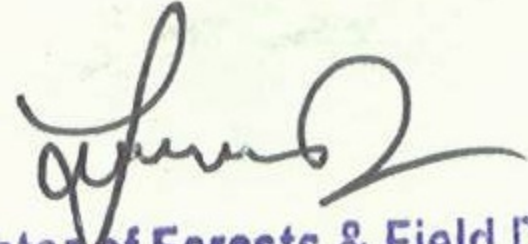

Conservator of Forests & Field Director
Sathyamangalam Tiger Reserve,
Erode - 4.


3. Area of Operation:- The area of operation of Foundation shall be entire of area of Sathyamangalam Tiger Reserve and the adjoining landscape of Sathyamangalam Tiger Reserve is the Forest areas of Erode Forest Division, Coimbatore Forest Division, Nilgiri North Division of Tamil Nadu State which are the potential corridor for dispersal of wild animals from the Sathyamangalam Tiger Reserve.

4. The Aims and Objectives of trust:-

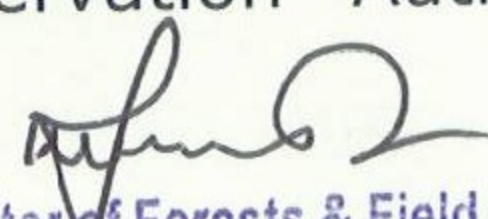
The aim of the Foundation shall be to facilitate and support Sathyamangalam tiger reserve management for conservation of Tiger and biodiversity through multi-stakeholder participation as per approved management plans and to support similar initiatives in adjoining landscapes, consistent with the national and State legislations. To achieve this aim, the Foundation shall have the following objectives

- (1) To conserve the valuable biodiversity and the natural resources of Sathyamangalam tiger reserve for posterity;
- (2) To protect tiger and its co-predators and improvement of its prey base in the Sathyamangalam tiger reserve;
- (3) To maintain and perpetuate viable free ranging tiger population;
- (4) To protect, conserve and enrich the vital flora and fauna for long-term sustainability with the help of local community;
- (5) Mainstreaming wild life concerns in tiger bearing forests and fostering corridor conservation through restorative strategy involving locals to arrest fragmentation of habitats;
- (6) To reduce biological interference and thus reducing the bio-degradation through adequate eco-development programmes;
- (7) To improve the livelihood status of the forest dependents to reduce their forest dependency;


Conservator of Forests & Field Director
Sathyamangalam Tiger Reserve,
Erode - 4.



- (8) To provide alternative employment opportunities to reduce the dependency on Forest and ultimately wean away the forest dependents from the tiger reserve area;
- (9) To maintain sustainable livelihood of the forest dependents so as to prevent any recurrence of forest offences in the tiger reserve;
- (10) To integrate, at the ground level, community development efforts with natural resources management and biodiversity conservation;
- (11) To promote awareness among the local people, tribals regarding the conservation and augmentation of the wild life through imparting nature education and ecological research;
- (12) To create public awareness on the significances of the biodiversity of the reserve;
- (13) To regulate eco-tourism in and around the tiger reserve taking into consideration the carrying capacity and without affecting the basic principles of conservation of Sathyamangalam tiger reserve;
- (14) To ensure effective inter-sectoral coordination and facilitate mainstreaming of biodiversity conservation issues into the productive factor and policy development by an adoptive management approach, employing the results of targeted studies and monitoring to ensure appropriate adoption of local level resource use;
- (15) To promote and research into the scientific, sociological ethnical and economical aspects of Sathyamangalam tiger reserve Conservation and buffer zone management;
- (16) To promote programmes for the welfare of communities dependent on the resources of the reserve in accordance with guidelines issued by National Tiger Conservation Authority, Government of India;


Conservator of Forests & Field Director
Sathyamangalam Tiger Reserve,
Erode - 4.

(17) To facilitate the creation of, and maintenance of such assets as felt necessary for fulfilling the above said objectives;

(18) To solicit technical, financial, social and other support required for the activities of the Foundation for achieving the above said objectives from different sources permitted by law;

(19) To do such other acts incidental or ancillary to the above for furthering the above said objectives;

(20) To maintain the legal status of the area of the Sathyamangalam tiger reserve, as notified by the Government and to enforce all laws in the areas of the foundation.


5. Benefit of the Foundation:-

The purpose and objectives of the Foundation stated herein above shall be for the ultimate benefit of the Sathyamangalam Tiger Reserve as a method of beneficial co-existence of park and people and thus it will benefit people of India and mankind as a whole without any distinction of caste, colour, creed or sex and not for the benefit of any particular religious and or political body or community. The Foundation shall not involve in carrying out any activities solely for the personal benefit of anybody or particular community.


6. Functions of the Foundation:-


(1) All grants, loans, advances, income out of the Foundation fund and properties, other donation, funds deposits that may be received on behalf of the Foundation from Government of India, State Government, Banks or other financial Institutions/ Non-governmental organization of National or International and any individuals shall be credited to the Foundation fund.

(2) The Foundation shall stand possessed of the amount of Rs.1,00,000/- (Rupees One Lakh only) and the other moneys, loans, grants etc., as aforesaid (hereinafter called the Foundation Fund) which the governing body shall use, subject to the powers conferred and provisions contained concerning the same under this deed;



Conservator of Forests & Field Director
Sathyamangalam Tiger Reserve,
Erode - 4.


- (3) The investment of the Foundation fund for the interest or income thereof or any part thereof, shall be kept in the name of the Foundation;
- (4) The functions of the Foundation shall be carried out by the governing body and the executive committee as provided hereunder;
- (5) In pursuance of the above objectives, the functions of the Foundation, to be undertaken directly by the Foundation through its staff or sponsored/supported by it through other institutions, agencies or individuals, shall be to take up all such activities as are required to meet these objectives. Role of the Foundation is basically to support the Sathyamangalam tiger Reserve management in biodiversity, conservation initiatives and it shall not anyway directly involve in the implementation process;
- (6) The Foundation will support any eco development and other activities for improvement of livelihood of the forest dependents under the supervision of Sathyamangalam tiger Reserve management in line with the objectives of the Foundation and Sathyamangalam tiger Reserve management. eco-development and other committees may also be constituted for implementing any such activities;
- (7) To construct, maintain, repair, extend, alter, improve or develop, take on lease any buildings or work necessary or convenient for the purpose of Foundation;
- (8) To acquire by gift, purchase, exchange, lease, hire or otherwise any landed property, buildings, basements, rights in common and any property movable or immovable or any estate or interest for the furtherance of all or any of the objects of the Foundation;
- (9) To borrow and raise money on security or mortgage, charge, hypothecate or pledge all or any of the immovable or movable properties other than the tiger reserve belonging to the Foundation or in any other manner whatsoever;




Conservator of Forests & Field Director
Sathyamangalam Tiger Reserve,
Erode - 4.

- (10) To sell, mortgage, charge, lease, sublet, exchange and transfer or dispose of all or any property of the Foundation wholly or in part whether movable or immovable;
- (11) To enter into any agreement with any authority whether the Government of Tamil Nadu, local bodies or others that may seem conducive to the Foundation's objects or any of them and to obtain from any authority rights, licenses privileges and concessions which the governing body may think desirable to obtain to carry out the business of the foundation;
- (12) To pay out of the Foundation's funds, the costs and expenses incurred in connection with all matters, preliminary and incidental to the formation of the Foundation;
- (13) To invest and deal with the funds of the Foundation, which are not immediately required, in such manner as may be determined by the Governing Body from time to time;
- (14) To receive grants, loans, advances, or other moneys or donation or gifts or deposits or otherwise directly from the Central Government or any State Government, or Banks or other financial institutions / Non-Governmental Organization of National or International and any individuals with or without allowances of interest thereon;
- (15) To create any depreciation fund, reserve fund, sinking fund or any other special fund, whether for depreciation or repairs or replacements or improvements or extension or maintenance of any of the property of the Foundation or for any other purpose conducive to the interest of the Foundation;
- (16) To pay out of the funds belonging to the Foundation or out of any particular part of such funds all expenses for the formation of the Foundation or incidental to the formation of Foundation and management and administration of the Foundation including





Conservator of Forests & Field Director
Sathyamangalam Tiger Reserve,
Erode - 4.


development and protection work, rents, rates, taxes and salaries of the employees of the Foundation;

- (17) To establish and maintain any contributory or non-contributory provident fund or any fund for pension on superannuation, gratuity or allowances or emoluments to any person who is or was at any time in the service of the Foundation and to the dependents of any such person to subscribe to any institution, association or club, funds, calculated by the Foundation to be for the benefit of or to advance the interest of the well being of the employees of the Foundation or towards insurance of any such person as aforesaid to pay the leave salary and pension contribution of the Government servants drafted to the Foundation as per Rules;
- (18) To utilize the funds of the Foundation for any beneficial purpose, in general, as the Governing Body may deem fit;
- (19) To draw, make, accept, endorse and negotiate cheques, promissory notes or other negotiable instruments;
- (20) To sign, to execute and to deliver such assurances and deeds as may be necessary for the purposes aforesaid;
- (21) To develop general policy and overall programmes for the conservation of Sathyamangalam tiger Reserve;
- (22) To receive, control, invest, and disburse all funds provided for the project, from all sources.

7. Property, Assets and Liabilities:-

- (1) The income and property of the Foundation, however, derived shall be applied solely towards promotions of the objectives thereof as set-forth in the Deed of Trust;



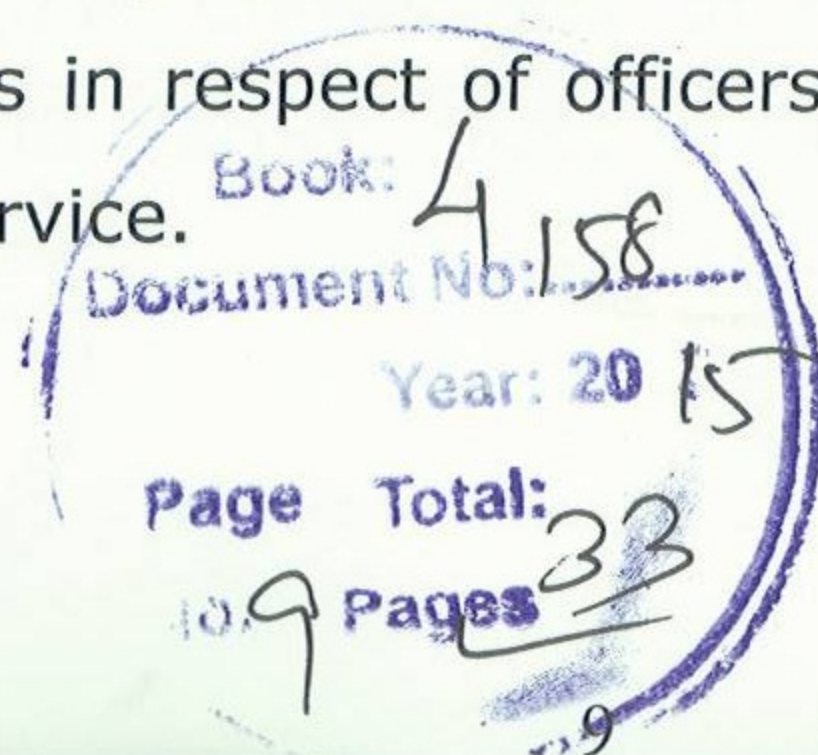

Conservator of Forests & Field Director
Sathyamangalam Tiger Reserve,
Erode - 4.


- (2) No portion of the income and property of the Foundation shall be paid or transferred directly or indirectly, by way of dividend, bonus or otherwise, howsoever by way of profit, to the persons who at any time have been members of the Foundation or to any of them or to any person claiming through them;
- (3) Provided that nothing herein contained shall prevent the payment of remuneration to any member or any persons in return for any service rendered to the Foundation or any administrative expenses such as traveling allowance, halting or other charges.
- (4) All properties belonging to the Foundation shall be deemed to be vested in the Governing Body of the Foundation but shall be referred to as the property of the Foundation.

8. General Powers of Government and Principal Chief Conservator of Forests and Chief Wildlife Warden:-

(1) Government Powers:-

The State Government may nominate or appoint Principal Chief Conservator of Forests and Chief Wildlife Warden or any other persons to review the work and progress of the foundation, and to hold inquiries into the affairs thereof and to send a report thereon in such manner as the State Government may stipulate and upon receipt of any such report, the State Government may take such action after giving the Foundation an opportunity of being heard and issue such directions as they may consider necessary in respect of any of the matter dealt with in the report and the Foundation shall be bound to comply with such directions. The State Government may by special order dissolve or extend the existence of the Foundation, if required keeping in view the performance of the Foundation in achieving the objectives assigned thereto. The State Government may create or abolish any posts or post and transfer or appoint or terminate any person in the posts in respect of officers of All India Service or State Service or other service.




Conservator of Forests & Field Director
Sathyamangalam Tiger Reserve,
Erode - 4.

(2) Powers of Principal Chief Conservator of Forests and Chief Wildlife Warden / Conservator of Forests & Field Director / Forest Officers:-

The Principal Chief Conservator of Forests and Chief Wildlife Warden / Conservator of Forests and Field Director and other Forest Officers shall exercise all statutory powers vested under the relevant statutes such as the Tamil Nadu Forest Act, 1882(Tamil Nadu Act V of 1882), the Wild life (Protection) Act, 1972(Central Act 53 of 1972), the Forest Conservation Act, 1980 (Central Act 69 of 1980), and rules framed therein, Service Rules such as All India Service Rules, Tamil Nadu Forest Service Rules, Tamil Nadu Forest Subordinate Service Rules, Fundamental Rules, etc.

9. Dissolution:-

If on winding up or dissolution of the Foundation, there shall remain after the satisfaction of all its debts and liabilities, any assets and property whatsoever the same shall not be paid to or distributed among the members of the Foundation or any of them but shall be dealt with in such manner as the State Government may determine.

10. Constitution:-

The Board of Trustees of the Foundation shall be:-


| | | |
|-------|--|------------------|
| (i) | Hon'ble Minister of Forest Department, Government of Tamil Nadu. | President |
| (ii) | Additional Chief Secretary to Government or Principal Secretary to Government or Secretary to Government, Environment and Forests Department, Chennai. | Vice President |
| (iii) | Principal Chief Conservator of Forests, State of Tamil Nadu. | Member |
| (iv) | Principal Chief Conservator of Forests and Chief Wildlife Warden, State of Tamil Nadu | Member Secretary |

Page Total:


No. 10 Pages 33


Conservator of Forests & Field Director
Sathyamangalam Tiger Reserve,
Erode - 4.

| | | |
|--------|---|---------|
| (v) | Additional Principal Chief Conservator of Forests (Project Tiger), Coimbatore | Member |
| (vi) | Field Director of the Sathyamangalam Tiger Reserve | Member |
| (vii) | District Forest Officer and Deputy Director, Sathyamangalam Tiger Reserve, Sathyamangalam Division. | Member |
| (viii) | District Forest Officer and Deputy Director, Sathyamangalam Tiger Reserve, Hassanur Division. | Member |
| (ix) | Two prominent scientists or qualified experts in the field to be nominated by the Government | Members |
| (x) | Member of Legislative Assembly, who represent the concerned area in the State Legislative Assembly | Member |
| (xi) | Representative of the district panchayat having jurisdiction over the Sathyamangalam Tiger Reserve area. | Member |
| (xii) | Two members of the Executive Committee of the Foundation (other than the Field Director/Deputy Directors) | Members |



The board of trustees shall be called the Governing Body of the Foundation constituted as per National Tiger Conservation Authority (Tiger Conservation Foundation) Guidelines, 2007, made by the Central Government in pursuance of section 38 X of the Wild Life (Protection) Act, 1972 (Central Act 53 of 1972). The trustees shall be called as "Member" which expression shall unless excluded by or repugnant to the content be deemed to include their successors and assignees in office.


 Conservator of Forests & Field Director
 Sathyamangalam Tiger Reserve,
 Erode - 4.

11. President of the Foundation:- The Hon'ble Minister for Forest Department, Government of Tamil Nadu shall be the President of the Foundation.

2. The Principal Chief Conservator of Forests and Chief Wildlife Warden, Government of Tamil Nadu shall be the Member Secretary and he shall carry out the affairs of the Foundation in accordance with the decisions and policies set out by the Governing Body.

12. Cessation of Membership:- A member of the Governing Body becomes a member by reason of the office of appointment he/she holds, his/ her membership of the Governing Body shall terminate when he/she ceases to hold that office or appointment:

Provided that the government may by an order nominate or terminate the membership of the Governing Body of the two eminent scientists or qualified experts as specified in item (ix) of the constitution.

13. Removal of Members:- A nominated member of the Governing Body may be removed by the Governing Body for the following reasons namely:-

- (a) for breach of trust or for misconduct;
- (b) if he is incapable of performing the functions of a trustee.
- (c) if he becomes a person of unsound mind or a deaf mute.
- (d) if he is persistent in neglecting the affairs of the Foundation.
- (e) if he becomes bankrupt or insolvent or convicted of criminal offence involving moral turpitude on account of any activity which in the opinion of the Board is detrimental to the interest and object of the Foundation.
- (f) if he ceases to hold that office which he held at the time of appointment to the Foundation.
- (g) if the Government desire for valid, good and sufficient reasons.


Conservator of Forests & Field Director
Sathyamangalam Tiger Reserve,
Erode - 4.

Book: 4158
Document No: 158
Year: 2015
e Total: 33
Pages 33
12

14. Procedure for Removal:- In every case of removal of a member it shall be lawful for the Governing Body to give notice to such member intimating that he is removed from the office of the Governing Body and thereupon such member shall cease to be the member and shall after receipt of such notice and whenever called upon to do so, do all necessary acts on his part for vesting the Foundation Fund and or other property forming part of the continuing member or members jointly with the new member to be appointed under the provisions in that behalf hereinafter contained.

15. Powers and Functions of the Governing Body:- (1) The Governing Body shall have the following powers and functions:

- (a) to make all policies of the Foundation in consonance with the provisions of the Acts and Rules of the Government;
- (b) consider and approve the balance sheet and audited accounts of the Foundation;
- (c) consider and approve the Annual Report of the Foundation;
- (d) approve the work plan, fund flow, Annual Budget of the Foundation;
- (e) make amendment in the deed of Trust, which may be necessary, subject to the approval of the Government;
- (f) approve the "Operation Manual" of the Foundation;
- (g) coordinate between different departments and other institutions and non-governmental organizations to achieve the objectives of the Foundation;
- (h) frame rules and regulations under the provisions of the Trust of deed for managing the affairs of the Foundation;
- (i) take all policy decisions regarding fund raising, investment and budget of the Foundation;
- (j) suspend, terminate or effect any other procedures on any Project or Activity undertaken by the Foundation; and



Conservator of Forests & Field Director
Sathyamangalam Tiger Reserve,
Erode - 4.

(k) perform such other functions as are proper and necessary to achieve the objectives of the Foundation;

(l) Discontinue the fund flow and initiate actions as deemed necessary where allocations are used for the purpose not endorsed by the Governing Body. Before taking such action as stated above, an opportunity of being heard shall be given to the project or programme implementing agency or the person concerned;

(2) The Member Secretary of the Governing Body shall have the power to inspect all the activities of the Foundation and direct the Chairperson of the Executive Committee on any activities of the Foundation.


16. Proceedings of the Governing Body:- (1) The meetings of the Governing Body shall be held at least once in a year preferably in the first month of the Financial year, at such time, date and place as may be determined by the President.

(2) Every meeting of the Governing Body shall be called in writing by and under the signatures of the Member-Secretary, Sathyamangalam Tiger Conservation Foundation with a prior notice of fifteen days containing a summary of the business to be transacted in such meeting and any other agenda with the permission of the President.

(3) Any inadvertent omission to give notice to or the non-receipt of notice of any meeting by any member shall not invalidate the proceedings of the meeting.

(4) If the President is not present in the meetings of the Governing Body, the Vice President will preside over the meeting.

(5) One third of the members of the Governing Body present in person shall form a quorum at every meeting of the Governing Body provided that no quorum shall be necessary in respect of any adjourned meeting.


Conservator of Forests & Field Director
Sathyamangalam Tiger Reserve,
Erode - 4.

- (6) All disputed questions at meetings of the Governing Body shall be determined by vote and in case of equality of votes, the person chairing the meeting shall have a casting vote.
- (7) The member who is unable to attend the Governing Body meeting may send his views on the agenda in writing and such expression of opinion shall be taken to be his vote on the matter concerned; and the minutes of the proceedings of the meeting shall be recorded and such minutes after approved and signed by the Member Secretary, Governing Body shall be the conclusive proof of the business transacted in the meeting.

17. Office and Authorities of the Governing Body:-


- (1) The office of the Governing Body shall be administered by Field Director, Sathyamangalam Tiger Reserve, who shall be known as, Executive Director, Sathyamangalam Tiger Reserve Foundation and such other persons as may be designated as such by the Governing Body.

- (2) The Members of Governing Body, who are members by virtue of their office, shall be the permanent members of the Foundation till such time as they hold the respective posts in the Government Office. Thus such officers shall cease to be Members of the Foundation on ceasing to hold the respective Government offices. The term of other members shall be as desired by the State Government by specific order.

- (3) The number of the members in the Governing Body shall be fixed and shall not be changed.

- (4) The Field Director shall be the Executive Director of the Governing Body constituted for the purpose of the formation of the Foundation.

- (5) The Executive Director shall carry out the Administration and affairs of the Foundation.



Conservator of Forests & Field Director
Sathyamangalam Tiger Reserve,
Erode - 4.

- (6) There shall be an Executive Secretary to assist Executive Director to carry out the day-to-day affairs of the Foundation.
- (7) The Executive Secretary shall be an Executive Professional along with sufficient background, aptitude and experience in matters related to wild life and environment and also preferably a management and financial expert. He shall be in full charge and responsibility of the affairs of the Governing Body as directed by the Executive Director.
- (8) The Executive Secretary could be appointed on contract basis as the Executive Committee decides and on such remuneration and terms as the Executive committee decides.
- (9) The Executive Secretary shall abide by the direction and orders of the Executive Director. He shall look after such responsibility and works as are allotted to him by the Executive Director.
- (10) The Executive Director is a subordinate officer to the Principal Chief Conservator of Forests and Chief Wildlife Warden and the Executive Director shall take the orders of the Principal Chief Conservator of Forests and Chief Wildlife Warden on all the matters relating to the Governing Body and management of Tiger Reserve and the Foundation.

18. THE POWERS OF THE EXECUTIVE DIRECTOR:- The Executive Director shall execute all decisions taken by the Governing Body and Executive Committee. The Executive Director shall have the following powers:

- (1) To accept contributions on behalf of the Foundation either in cheque/draft/electronic money transfer etc or in kind of any negotiable instrument from a person or institution on such terms which are in conformity with the objectives of the Foundation and on conditions generally laid down by the Government;


Conservator of Forests & Field Director
Sathyamangalam Tiger Reserve,
Erode - 4.

- (2) To purchase, acquire, take on lease any movable and immovable property including furniture, fixtures, books, conveyance for the purpose of the Foundation as decided by the Governing Body or Executive Committee;
- (3) To have control, power on general administration of the Foundation and also to have powers to control staff and the workers of the Foundation and discharge the staff and workers and for payment of remuneration;
- (4) To open and operate accounts with banks for which purpose, the Executive Director shall have power to sign and endorse cheques, securities and other negotiable financial instruments;
- (5) To prosecute, sue and defend all actions at law and to refer to arbitration, to compromise or forego any claim by the Foundation which shall show specifically, directed by the Executive Committee and shall sign all required for the purpose and pleading for such purpose;
- (6) The Executive Director shall have powers to convene seminars, workshops etc., and to oversee publications of research materials, books of the Foundation;
- (7) The Executive Director shall initiate appropriate actions for the submission of the projects and programmes to the various funding agencies for financial support;
- (8) The Executive Director shall maintain a data bank and other information and knowledge, storage medium and method that has already been generated in Sathyamangalam Tiger Reserve and would be generated in future during the existence of the Foundation;
- (9) The Executive Director shall have powers to interact with National and International Agencies connected with the similar objectives as that of the Foundation;



Conservator of Forests & Field Director
Sathyamangalam Tiger Reserve,
Erode - 4.

- (10) The Executive Director can delegate his office and duty if the situation so warrants and become necessary that unless it is so delegated major procedural and administrative routines will be stalled. Such delegation of duty shall be in regular course of the business, shall be expressed, specific and on clear terms which shall be immediately communicated to the Executive Committee;
- (11) The Executive Director shall be the Chief Executive of the Foundation and he or she shall carryout all administrative functions and day-to-day work of the Foundation. He / She shall be the custodian of all the records, assets and belongings of the Foundation;
- (12) The Executive Director shall keep and circulate the minutes of the General Body Meeting, Sub Committee meetings, and do the necessary correspondence and networking of the Foundation and maintain all the registers, records of the employees etc.

19. EXECUTIVE COMMITTEE:-

The affairs of the Foundation shall be administered subject to the rules and regulations and orders of the Foundation, by an Executive Committee, which shall consist of the following:

| Sl. No. | Official Designation | Designation in the Foundation. |
|---------|--|--------------------------------|
| 1) | Field Director, Sathyamangalam Tiger Reserve. | Chairperson |
| 2) | District Forest Officer and Deputy Director, Sathyamangalam Tiger Reserve, Sathyamangalam Division | Member Secretary |
| 3) | District Forest Officer and Deputy Director, Sathyamangalam Tiger Reserve, Hassanur Division | Member |
| 4) | Two representatives of Eco Development Committee in Sathyamangalam Tiger Reserve (one each from Sathyamangalam and Hasanur Divisions). | Members |
| 5) | Two members of Front line staff of the Sathyamangalam Tiger Reserve (one each from Sathyamangalam and Hasanur Divisions). | Members |


 Conservator of Forests & Field Director
 Sathyamangalam Tiger Reserve,
 Erode - 4.

20. Functions and Powers of the Executive Committee: (1) The Executive Committee shall have the following powers and perform the following functions namely:-

- (a) administer the affairs and funds of the Foundation in accordance with the terms and conditions of this Deed of Trust;
- (b) make endeavor to achieve the objectives of the Foundation and discharge all its functions;
- (c) exercise administrative and financial powers including power to engage any person of one description and make appointment thereon in accordance with the rules and regulations of the Foundation;
- (d) enter into arrangement with other public or private organisations or individuals for furtherance of its objectives and in accordance with the rules and regulations of the Foundation;
- (e) accept endowments, grants-in-aid, donations, or gifts to the Foundation not inconsistent with the rules and regulations of the Foundation and interest of the Government;
- (f) takeover or acquire in the name of the Foundation by purchase, gift or otherwise from Government or other public bodies or private individuals or organizations, any movable and immovable property in the State or elsewhere in conformity with the rules and regulations of the Foundation;
- (g) Perform such other functions assigned by the Governing Body.

(2) The Executive Committee if they so desire can appoint a Sub-Committee for the assessment and evaluation of any project or any programme that is being implemented.

21. Delegation of Powers:- The Executive Committee may delegate its power to the Field Director, Sathyamangalam Tiger Reserve or any of its members or to a Committee or Group or any other officer of the


Conservator of Forests & Field Director
Sathyamangalam Tiger Reserve,
Erode - 4.

Foundation/Project such administrative and financial powers and impose such duties as it deems proper and also duties that are to be exercised or discharged.

22. Proceedings of the Executive Committee:- (1) Every meeting of the Executive Committee shall be presided over by the Chairperson. Provided that in the absence of the Chairperson, the Executive committee shall elect a Chairman to preside over the meetings.

(2) One-half of the total members of the Executive Committee present in the meeting shall constitute the quorum, provided that no quorum shall be necessary in respect of any adjourned meetings.

(3) Not less than seven days notice for every meeting of the Executive Committee shall be given to each member of the said Committee, provided that the Chairperson may call an emergency meeting if the situation so warrant.


(4) Any inadvertent omission to give notice to or the non-receipt of notice of any meeting by any Member shall not invalidate the proceedings of the meetings.

(5) The Executive Committee shall meet as and when necessary but at least once in every month.

(6) All disputed issues in the Executive Committee meetings shall be determined by vote among Members.

(7) Any Member who is unable to attend the Executive Committee meeting may send his views on the agenda in writing and such expression of opinion shall be taken to be his vote on the matter concerned.

(8) The Executive Committee shall refer any issue for the advice or recommendation to a sub-Committee constituted by it for the purpose and the Executive Committee shall have the right to override the recommendation or advice given by the sub-Committee and in doing so, it shall record reasons thereof.




Conservator of Forests & Field Director
Sathyamangalam Tiger Reserve,
Erode - 4.

- (9) The Annual General Body Meeting of the Executive Committee shall be conducted every year and the audited accounts of the previous year and the budget for the current year shall be presented, discussed and approved.
- (10) The minutes of the proceedings of the Executive Committee meetings shall be recorded and such minutes after due approval shall be issued by the secretary.
- (11) Extraordinary General Body Meeting (EGBM) of Executive Committee may be held in case of emergency. EGBM can be convened by either by the Executive Director or as per the demand of at least 1/3 of the members of the Foundation. Notice for EGBM shall be issued at least five days in advance and the quorum for EGBM shall be more than half of the Members of the Foundation.

23. Office and Authorities of the Executive Committee:- (1) The Field Director of the Tiger Reserve shall be the Executive Director of the Foundation and he or she shall carryout all administrative and day-to-day functions of the Foundation on behalf of the Executive Committee and he shall be the custodian of all records, assets and belongings of the Foundation.

(2) The Executive Director shall have the following powers in conformity with the rules of the Foundation, namely:-


- (a) to accept contributions on behalf of the Foundation either in cash or in kind from a person or institutions;
- (b) to purchase, acquire, take on lease any movable or immovable property for the purpose of achieving the objectives of the Foundation;
- (c) to have control and authority on the general administration of the Foundation;
- (d) to open and operate accounts with banks;
- (e) to prosecute, sue and defend all actions at law for and on behalf of the Foundation.


 Conservator of Forests & Field Director
 Sathyamangalam Tiger Reserve,
 Erode - 4.

- (3) The Executive Director shall have powers to convene seminars, workshops, etc., and to oversee publications of research materials and books of the Foundation.
- (4) The Executive Director shall initiate appropriate actions for the preparation and submission of project proposals on different programmes to be undertaken by the Foundation to various agencies for support.
- (5) The Executive Director shall have powers to interact with National and International Agencies for furthering the objectives of the Foundation.

24. Meeting of the Governing Body and Executive Committee:-

- (1) The Annual General Body Meeting of the Governing Body and Executive Committee shall be conducted every year and the audited accounts of the previous year and the budget for the current year shall be presented, discussed and accepted. Quorum for the Annual General Body Meeting shall be one half of the total membership of Governing Body and Executive Committee. In case of adjournment, the members present at the meetings will constitute the quorums.
- (2) The minutes of the proceedings of every General Body meeting of the Governing Body and Executive Committee shall be separately kept each in a book to be kept for that purpose and the business and other matters transacted at such meeting shall be recorded therein. Such minutes when signed by the Chairman of the Governing Body shall be conclusive proof of the business transacted.
- (3) All meetings of the Foundation shall be held at such place and at such time as the Governing Body shall decide from time to time.
- (4) The Financial Year of the Foundation shall be from 1st April to 31st March of succeeding years.
- (5) The Governing Body shall decide and approve the accounting procedure to be followed in the functioning of the Foundation.


Conservator of Forests & Field Director
Sathyamangalam Tiger Reserve,
Erode - 4.

25. Legal Assistance:-

- (1) The Foundation can approach the legal wing functioning in the office of the Principle Chief Conservator of Forests for any assistance to tackle legal proceedings.
- (2) In carrying out various activities of the Foundation, the provisions of the Wild Life (Protection) Act, 1972 (Central Act 53 of 1972), Tamil Nadu Forest Act, 1882 (Tamil Nadu Act V of 1882), Tamil Nadu Forest Department Code, Tamil Nadu Financial Code and other Government guidelines / orders shall be observed, subject to the terms and conditions of the Deed of Trust and resolution of the Governing Body or Executive Committee, as the case may be.
- (3) The provisions of respective Rules and regulations as followed in Government service shall govern the Service of the officers, Forest Officers, Forest Subordinate officers and other Government staff members and other categories.
- (4) The provisions of Foreign Exchange Maintenance Act, 1999 (Central Act 42 of 1999), Foreign Contribution Regulation Act, 1976 (Central Act 49 of 1976) shall be strictly followed in receiving contribution from foreign countries and foreign exchange.

26 Regulations:- The Governing Body shall have powers to frame and amend Regulations, in consistent with the terms and conditions of this Deed of Trust for the administration and management of the affairs of the Foundation and without prejudice to the generality of this Deed of Trust. Such regulations may provide for the following matters:-

- (1) Service matters of officers and staff including creation of posts, prescription of qualifications, selection procedures, service conditions, pay and emoluments, discipline and control and other related matters.



Conservator of Forests & Field Director
Sathyamangalam Tiger Reserve,
Erode - 4.

- (2) Important financial aspects including formulation of budget, purchase procedures, delegation of financial powers, investment of funds, maintenance of accounts, audit etc.
- (3) Such other matters as may be necessary for the furtherance of the objectives and the proper administration of the affairs of the Foundation.

Provided that for the purpose of this Rule, following guidelines would be kept in view while creating the posts and formulating the Service and Financial Regulations:-

- (a) Scales of pay in respect of the posts to be created by the Governing Body shall correspond, as far as possible, to the scales of pay of the State Government. However, depending on the professional competence and experience, additional remuneration can be decided subject to the approval of the Governing Body.
- (b) Mode of recruitment in respect of the posts to be created for the Foundation shall be direct recruitment, transfer, deputation or short-term contract. For work related specific assignments, persons would be deployed on fixed emoluments on contract basis with provision for revision each year if considered appropriate;
- (c) Consideration of financial propriety and prudence shall be kept in view.

27. District Level Coordination:- The district level coordination shall be done by integrating eco-development aspects in the district level planning. The Executive Committee shall coordinate with the concerned district departments to facilitate the management of Eco Development Committee in Sathyamangalam Tiger Reserve Foundation. Half-yearly reviews of coordination shall be done so as to resolve the local implementation problems.


Conservator of Forests & Field Director
Sathyamangalam Tiger Reserve,
Erode - 4.

28. Annual Report of the Foundation:- The Annual Report on the working of the Foundation and the work undertaken by it during the previous financial year together with balance sheet and audited accounts, shall be prepared by Executive Committee for information of the Governing Body. A draft of the Annual Report along with the audited accounts of the Foundation and the Auditor's Report thereon shall be placed before the Governing Body in its Annual General Body Meeting.

29. Power to bring Amendment:-

(1) The Governing Body may amend any of the clauses contained herein in relation to the objects and Management of the Foundation, at a duly convened meeting of the Governing Body by a resolution passed by three-fourths majority of the total number of Members. At least two weeks notice shall be given to all the Members before convening such meeting.


(2) The Governing Body may alter, extend or abridge or amalgamate the rules or regulations of the Foundation.

Book: 4
Document No. 158
Year: 2015
Page Total: 33
Pages: 25

(3) As and when there is any change in the nomenclature of Ministries, Departments, or institution(s) and designation(s) mentioned in the Rules, such changes shall automatically stand incorporated in the Deed of Trust.

30. Powers of the Field Director, Sathyamangalam tiger reserve:

The Field Director, Sathyamangalam Tiger Reserve shall be the Executive Director of the Foundation and shall be responsible for proper administration of the affairs and funds of the Foundation and efficient implementation of various activities of the Sathyamangalam Tiger Reserve management in a mission mode under the directions and guidance of the Governing Body. The Executive Director, Sathyamangalam Tiger Reserve Foundation shall exercise all the


Conservator of Forests & Field Director
Sathyamangalam Tiger Reserve,
Erode - 4,

technical, administrative, financial and disciplinary authority and powers exercised by the Head of the Department. He shall also continue to perform the duties and exercise the powers as may be or may have been assigned to him by the Tamil Nadu Government or Governing Body or Executive Committee.

31. Financial Regulations:-

(1) Funds of the Foundation:-

- (a) The existing assets of Sathyamangalam Tiger Reserve shall continue to be property of the State Government. The income generated from levying tourist entry fees or eco development surcharge on visitors to Sathyamangalam Tiger Reserve, compounding fees and other charges for the services generated out of the Tiger Reserve shall be pooled into the operational fund of Sathyamangalam Tiger Reserve Foundation.
- (b) Contribution from other sources, such as fund raising for the Sathyamangalam Tiger Reserve (STR) at National as well as International levels as permitted by law and Government orders; fund raising will be of two types: (i) to plan, design, develop and execute projects for the management of biodiversity, village eco-development and extension and research activities of Sathyamangalam Tiger Reserve and (ii) to develop a corpus fund for biodiversity conservation at the Sathyamangalam Tiger Reserve.
- (c) Grants, donation or assistance of any kind from any individuals or organization including foreign Governments and other external agencies as permitted by law and Government rules.
- (d) By any other activity as permitted by law and in confirmative with the terms and conditions of the Deed of Trust.
- (e) The Executive Committee shall decide the bankers of the Foundation.


Conservator of Forests & Field Director
Sathyamangalam Tiger Reserve,
Erode - 4.

(2) Investment of Funds of the Foundation:-

- (a) The Governing Body shall invest the funds of the Foundation in accordance with the provisions of section 11(5) read with 13(1) (d) of the Income Tax Act, 1961 (Central Act 43 of 1961).
- (b) The Governing Body may invest the Fund of the Foundation either in the purchase of immovable properties or mortgage of immovable properties, or in such other manner as may be allowed by law relating to trusts for the time being in force, and to convert, alter, vary, dispose of or transfer such investments from time to time.


Provided that such investment shall not be directly or indirectly made for the benefit of any person referred to in sub-section (3) of section 13 of Income Tax Act, 1961 (Central Act 43 of 1961) as amended from time to time.


(4) Financial Year:-

The Financial Year for the Foundation will be from 1st April to the 31st March of succeeding Year. The annual account of income and expenditure and balance sheet of the Foundation shall be prepared by the Field Director, Sathyamangalam Tiger Reserve with a Chartered Accountant from the empaneled list of the Chartered Accountants in the District where the office of the Foundation is located and shall be presented to the Governing Body within five months of the closing of the financial year.


(4) Accounts of the Foundation:-


- (a) All money received by or on behalf of the Foundation shall be deposited in any Nationalized Bank. The Chairperson of the Executive Committee and Deputy Directors of the Tiger Reserve shall open and operate the accounts with such banks.




Conservator of Forests & Field Director
Sathyamangalam Tiger Reserve,
Erode - 4.

- (b) The Foundation shall maintain proper accounts and other relevant records and prepare annual accounts comprising the receipts and payment account, statement of liabilities in such form as may be prescribed.
- (c) The Accounts of the Foundation shall be closed on the 31st March of every year and proper books of accounts shall be maintained and shall be audited by a Chartered Accountant empaneled by the Comptroller and Auditor General of India.
- (d) The audited accounts shall be submitted to the Governing Body which shall submit a copy of Audit Report along with its observation to the State Government within fifteen days from the receipt thereof.
- (e) The accounts of the Foundation shall also be subject to the provisions of the Comptroller and Auditor-General's (Duties, Powers and Conditions of Service) Act, 1971 (Central Act 56 of 1971) as amended from time to time.
- (f) The Executive Committee shall cause to be kept to and accurate accounts of all moneys spent and in respect of all matters in the course of the Management of the properties of the Foundation or in relation to the carrying out of the objects and purposes of the Foundation as well as of all the assets, credits and effects of the Foundation properties.
- (g) If the income from the Foundation property in a particular year is not fully utilized, the unspent income subject to the provisions of the Income Tax Act 1961 (Central Act 43 of 1961), shall be carried over to the next year or years and spent in such subsequent year or years for the advancement of any of the objects of the Foundation.




Conservator of Forests & Field Director
Sathyamangalam Tiger Reserve,
Erode - 4.

- (h) The income and funds of the Foundation shall only be utilized to achieve the objectives of the Foundation and no portion of it shall be utilized for the payment to the members of the Governing Body or Financial Committee by way of profit, interest, dividend or in any other form except remuneration, if any, allowed by the Government.

32. Status of the Properties on Dissolution of the Foundation:-

If, on the winding up or dissolution of the Foundation, there shall remain, after the satisfaction of all debts and liabilities, any property whatsoever, the same shall not be paid to, or distributed amongst the members of the Foundation or anyone of them but shall accrue to the State Government which will decide about its utilization in accordance with law.

33. Trust to claim exemption from Income Tax:-


This Trust being a public Charitable Trust shall claim the exemption available under the Income Tax Act, 1961 (Central Act 43 of 1961) and the Wealth Tax Act, 1957 (Central Act 27 of 1957).


34. Legal Proceedings:-

(1) Every member of the Foundation may be sued or prosecuted by the Foundation for any loss or damage caused to the Foundation or its property for anything done by him detrimental to the interests of the Foundation.

2) In all legal proceedings, the Foundation shall be represented by its Member Secretary.


The Foundation shall be entitled to sue and to be sued in the name of the Foundation and any legal proceedings lie only within the jurisdiction of the respective courts in the Sathyamangalam Tiger Reserve area.


Conservator of Forests & Field Director
Sathyamangalam Tiger Reserve,
Erode - 4.



34. **General Indemnity:-** The Members shall at all times stand indemnified in respect of commission or omission committed by them in respect of matters relating to the Foundation in good faith to achieve the object of the Foundation.


IN WITNESSES WHEREOF the Principal Secretary to Government, Environment and Forest Department acting for and on behalf of and by order and directions of the Governor of Tamil Nadu has here unto set his hand and seal this.....day and year first herein read above.



Signature of the Settler

**Conservator of Forests & Field Director (i/c.)
Sathyamangalam Tiger Reserve, Erode.**


WITNESSES :-

1. 
(A. SIVUMARAN)

**PERSONAL ASSISTANT
to Conservator of Forests & Field Director,
Sathyamangalam Tiger Reserve,
Erode-638 004.**

2. 
**Forest Range Officer,
Erode Range Office,
Erode - 4.**

38



158/2015/BK4

Presented in the Office of JOINT 1 SUB-REGISTRAR(District Registrar Cader) of Erode Joint 1 and fee of Rs. 1450 paid between hours of 10 and 11 on 14/07/2015 by

1 Left Thumb



[Handwritten signature]

Additions As per the recitals of the document

Execution Admitted by

1 Left Thumb



[Handwritten signature]

Additions As per the recitals of the document

Identified by


1 *[Handwritten signature]*

Name : 1 A. SIVUMARAN S/o Aravagiri 320/2 Vallalar Nagar
Iyyanithirumaligai Post. Salem-636008.

2 *[Handwritten signature]*

Name : 2 S. Murugesan S/o Subramanian - Forest Range officer,
14th day of July 2015 Erode Range - Erode.

[Handwritten signature]
JOINT 1 SUB-REGISTRAR(District Registrar Cader)
Erode Joint 1




Sheet no. 1 of 2

Registered as No 158 of 2015 of Book IV

[Signature]

Date : 14/07/2015
Erode Joint 1

JOINT 1 SUB-REGISTRAR(District Registrar Cader)

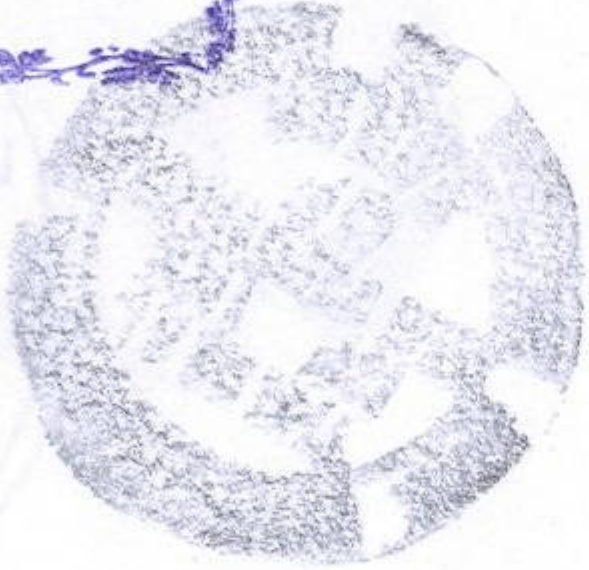


Sheet no. 2 of 2

மாவட்ட பதிவாளர் அலுவலகம்
1ம் எண் இணை
சார்பதிவாளர்
(மா.ப.நிலை)
ஈரோடு.



மாவட்ட பதிவாளர் அலுவலகம்
1ம் எண் இணை
சார்பதிவாளர்
(மா.ப.நிலை)
ஈரோடு.



மாவட்ட பதிவாளர் அலுவலகம்
1ம் எண் இணை
சார்பதிவாளர்
(மா.ப.நிலை)
ஈரோடு.



आयकर विभाग
INCOME TAX DEPARTMENT

S P RAMARAJ

PETHAGOUNDER

02/05/1960

Income Tax PAN Services Unit, NSDL

ARYPR1858A

Signature

भारत सरकार
GOVT. OF INDIA



इस कार्ड के खोने / पाने पर कृपया सूचित करें / लौटाने
आयकर पैन सेवा इकाई, एन एस डी एल
5 वीं मंजिल, मन्त्री स्टर्लिंग, प्लॉट नं. 341, सर्वे नं. 997/8,
मॉडल कॉलोनी, दीप बंगला चौक के पास,
पुणे - 411 016.

If this card is lost / someone's lost card is found,
please inform / return to :
Income Tax PAN Services Unit, NSDL
5th floor, Mantri Sterling,
Plot No. 341, Survey No. 997/8,
Model Colony, Near Deep Bungalow Chowk,
Pune - 411 016.

Tel: 91-20-2721 8080, Fax: 91-20-2721 8081
e-mail: tininfo@nsdl.co.in

Signature
மாண்புமிகு அமைச்சர்,
தமிழக அரசு,
சென்னை மாநகராட்சி,
சென்னை - 600 001

Mobile: 9442575588

Book: 4158
Document No:.....
Year: 2015
Page Total:
No. 33 Pages 33

Appendix 14

Honorable High Court of Madras Judgment for

WP No. 9362 of 2018

Bhavanisagar Water catchment area

5321

IN THE HIGH COURT OF JUDICATURE AT MADRAS

(Civil Appellate Jurisdiction)

Thursday, the Eleventh day of August Two Thousand Eighteen



PRESENT

THE HON'BLE MR JUSTICE N.KIRUBAKARAN

AND

THE HON'BLE MR JUSTICE S.BASKARAN

WP NO.9362 OF 2018

DR.T.MURUGAVEL

[PETITIONER]

1 THE PRINCIPAL CHIEF
CONSERVATOR OF FORESTS,
PANAGAL MALIGAI,
SAIDAPET, CHENNAI 15.

2 THE UNION OF INDIA,
REP. BY ITS SECRETARY TO MINISTRY AND
ENVIRONMENT AND FORESTS, INDIES PARAYAVAR
BHAVAN, NEW DELHI 110 003.

3 THE STATE OF TAMIL NADU REP BY
ITS PRINCIPAL SECRETARY, DEPARTMENT OF
ENVIRONMENTAL AND FORESTS, FORT ST. GEORGE,
SECRETARIAT, CHENNAI 9.

4 THE CONSERVATOR OF FORESTS
COIMBATORE CIRCLE, TAMIL NADU FOREST ACADEMY
CAMPUS, COIMBATORE 641 002.

5 THE DISTRICT FOREST OFFICER,
TAMIL NADU FOREST ACADEMY CAMPUS,
COIMBATORE 641 002.

6 THE DISTRICT FOREST OFFICE &
DEPUTY DIRECTOR, SATHYAMANGALM DIVISION,
SATHYAMANGALM TIGER RESERVE,
SATHYAMANGALM, ERODE DISTRICT.

7 THE CONSERVATOR OF FORESTS
AND FIELD DIRECTOR, SATHYAMANGALM TIGER
RESERVE, SATHYAMANGALM, ERODE DISTRICT.

[RESPONDENTS]

ck0060971

8 THE PUBLIC WORKS DEPARTMENT
REP. BY ITS SUPERINTENDING ENGINEER, BHAVANI
BASIN CIRCLE, COIMBATORE.

- 9 K.POMMAN
- 10 M.AMMASAI KUTTI
- 11 N.RANGASAMY
- 12 R.VELUMANI
- 13 S.RANGARAJ
- 14 R.MOORTHY
- 15 K.MURUGAN
- 16 K.KANAGARAJAN
- 17 P.RANGASAMY
- 18 R.KALISAMY
- 19 D.PERiyASAMY
- 20 K.GANESHMOORTHY
- 21 R.MURUGESAN
- 22 M.SUBRAMANIAM
- 23 R.PALANISAMY

R9 TO 23 ARE IMPEADED AS PER
ORDER DT.20.06.18 BY MSNJ & GKIJ IN WMP.
17130/18 IN WP.9362/18.

Writ Petitions under Article 226 of the Constitution of India praying that in these circumstances stated therein and in the respective affidavits filed therewith the High Court will be pleased to issue Writ of Mandamus or any other writ, order or direction in the said nature directing the respondents to clear encroachments and prevent such encroachments in future in the reserved forest lands in the area of submergence of the Bhavani Sagar Dam and to discontinue leasing of Government lands in the area of submerged of he Bhavanisagar Dam for agriculture in the dry periods (in WP.No.9362/18)

Order : This petition coming on for orders upon perusing the petition and the affidavit filed in support thereof and upon hearing the arguments of M/S.R.SRINIVAS Advocate for the petitioner and of M/S.BALA RAMESH Special Government Pleader FOR 1, 3 TO 8 RESPONDENTS and M/S.KARTHIKEYAN Advocate for 2nd respondent (Order of the Court was made by N. KIRUBAKARAN,J.)

The writ petition has been filed for issue of a Writ of Mandamus directing the respondents to clear encroachments and prevent such encroachments in future in the reserved forest lands

ck 0060972

in the area of submergence of the Bhavani Sagar Dam and to discontinue leasing of Government lands in the area of submergence of the Bhavani Sagar Dam for agriculture in the dry periods.

2. Heard Mr.R. Srinivas, learned counsel for the petitioner, Mr.Bala Ramesh, learned Special Government Pleader for respondents 1 and 3 to 8, Mr.Karthikeyan, learned Assistant Solicitor General for the 2nd respondent and Mr.P. Paramasivadosh, learned counsel for private respondents, namely, R9 to R23.

3. It is submitted by Mr.R. Srinivas, learned counsel appearing for the petitioner that the private respondents have encroached upon the catchment area and they are doing cultivation. To protect the crops, they had also put up solar power fence, which is the cause for death of many wild animals. Unless these encroachers are removed, the safety of wild animals will be in jeopardy. Further, he would submit that the Forest Department does not have any power to lease out the lands, which have been declared as Reserve Forests, after the Forest (Conservation) Act, 1980, came into force. Learned counsel for the petitioner would also submit that when the water level in the dam is nearing its full capacity, there is no scope for the private respondents to do cultivation. It is his further submission that the documents filed on behalf of the private respondents cannot be relied on.

4. Mr.P. Paramasivadosh, learned counsel appearing for the private respondents would submit that the private respondents are people belonging to downtrodden community and they have been allotted 2 acres of land for doing cultivation during dry season when there will be no water available in the catchment area, in order to rehabilitate them and they have been doing cultivation for the past 40 years. Further, according to the learned counsel, sand is being illegally quarried and transported through lorries.

5. However, Mr.Bala Ramesh, learned Special Government Pleader would submit, relying upon the comprehensive status report filed by the 1st respondent that permission was granted to farmers to take silt from Bhavanisagar Reservoir and the Public Works Department, in fact, monitored the quantum permitted to each farmer. The movement of lorries were permitted between 8a.m and 5p.m only and it was strictly monitored by the Public Works Department. Since the water level in the reservoir, at present, is getting raised, the authorities have stopped issuing permission for taking the silt soil and there is no illegal quarrying of sand in the water spread area. It is further stated in the said report that the solar power fencing of the encroached cultivation lands below FRL along the boundary of water spread area have been removed.

6. Considering the submissions made by the learned counsel on either side, the following details have to be furnished by the official respondents on the next hearing date:

ck 0060973

(i) Whether the Full Reservoir Level has been reached, so far, by Bhavani Sagar Dam, after its construction?

(ii) Is it a fact that so far, the Full Reservoir Level (FRL) has not been marked?

(iii) If Full Reservoir Level is reached, what will be the circumference of water catchment area of Bhavani Sagar Dam?

(iv) If the dam is full, whether it will be possible to carry out agricultural operations by the private respondents?

(v) How many persons were given permission to take silt from the water spread area of Bhavani Sagar Dam, the details of permission given?

(vi) Whether the permission for desilting given is for a particular area or as a whole, to the fullest extent of water spread area of Bhavani Sagar Dam?

(vii) Whether any mechanism is available to know how many lorries were employed to carry the silt?

7. Since there is heavy rainfall in the State of Kerala and the water level in Bhavani Sagar Dam is about 110ft as against the total capacity of 125ft and there is likelihood of the dam reaching its full capacity, in the near future, within a few days, the official respondents are directed to mark the Full Reservoir Level, if the water level reaches its full capacity.


8. A survey has to be conducted by the Public Works Department authorities to demarcate the boundaries of areas of submergence of Bhavani Sagar Dam as it could be done only during rainy season when the dam reaches its full capacity.

9. The above details sought shall be furnished to this Court by way of a report on the next hearing date. Post after two weeks "For Orders".the court made the following order:-

-sd/-

11/08/2018

/ TRUE COPY /


Sub-Assistant Registrar (Statistics / C.S.)
High Court, Madras - 600 104.

TO

1 THE PRINCIPAL CHIEF
CONSERVATOR OF FORESTS, PANAGAL MALIGAI,
SAIDAPET, CHENNAI 15

ck 0060974

2 THE SECRETARY TO MINISTRY
AND ENVIRONMENT AND FORESTS, UNION OF INDIA,
INDIES PARAYAVAR BHAVAN, NEW DELHI 110 003

3 THE PRINCIPAL SECRETARY
STATE OF TAMIL NADU, DEPARTMENT OF
ENVIRONMENTAL AND FORESTS, FORT ST. GEORGE,
SECRETARIAT, CHENNAI 9

4 THE CONSERVATOR OF FORESTS
COIMBATORE CIRCLE, TAMIL NADU FOREST ACADEMY
CAMPUS, COIMBATORE 641 002

5 THE DISTRICT FOREST OFFICER
TAMIL NADU FOREST ACADEMY CAMPUS, COIMBATORE
641 002

6 THE DISTRICT FOREST OFFICE &
DEPUTY DIRECTOR, SATHYAMANGALM DIVISION,
SATHYAMANGALM TIGER RESERVE, SATHYAMANGALM,
ERODE DISTRICT

7 THE CONSERVATOR OF FORESTS
AND FIELD DIRECTOR, SATHYAMANGALM TIGER
RESERVE, SATHYAMANGALM, ERODE DIST

8 THE SUPERINTENDING
ENGINEER, PUBLIC WORKS DEPARTMENT BHAVANI
BASIN CIRCLE, COIMBATORE

C.C. to M/S.R.SRINIVAS Advocate on payment of necessary
charges

C.C. TO THE SPECIAL GOVERNMENT PLEADER (FOREST) SR.NO.9608

Order


in
WP.9362/2018

Date :11/08/2018

From 26.2.2001 the Registry is issuing certified
copies of the Interim Orders in this format
SDR 21.08.2018

Appendix 15

Erode District Gazette notification for Dhimbam road
traffic regulation



ERODE DISTRICT GAZETTE

EXTRAORDINARY

PUBLISHED BY AUTHORITY

No. 1]

ERODE, JANUARY 07, 2019
(Vilambi, Margazhi 23 - Thiruvalluvar Aandu 2049)

Notification by the Collector

[Roc.No.18425/2017 (C-2) Dated: 04-01-2019]

Proceedings of District Collector, Erode District, Erode

Present: Thiru. C.Kathiravan, I.A.S.,

- Sub Road Safety - Erode District - Sathyamangalam Tiger Reserve - Dhimbam Ghat Road
- Avoidance of road accidents - Entrance fee fixed for the vehicles passing through
the Sathyamangalam Tiger Reserve - Ordered.
- Ref. 1. District Road Safety Committee meeting held on 12.10.2018
2. Erode District Gazette No. 47 dated: 23.11.2018
3. The chief Conservator of Forest and Field Director of Sathyamangalam Tiger
Reserve Ref. No. 8833/2018 dated: 19.12.2018.

ORDER:

The National Highway (NH 209 (old) NH 958), Bangalore – Coimbatore passes through the Sathyamangalam Tiger Reserve. The Ghat road stretch of Bannari Check post – Dhimbam is highly steep and narrow with 27 hairpin bends and having 60 % and 40 % of dense forest on either side of the road. More than 5,000 vehicles are plying in this ghat section daily. Among them, 60% of the vehicles are heavy vehicles with more height, breadth and weight than the permitted limits. Hence more number of vehicle accidents and also wildlife accidents are being happened regularly in this road. Particularly animals like Elephant, Tiger, Leopard, Deer etc., which are crossing the road met with accidents due to speeding vehicles. Hence, the situation has been brought to the District Road Safety Committee to regulate the vehicular traffic in this region, to safe guard the wildlife and also to avoid frequent accidents creating heavy traffic jam in this region. Based on this meeting were conducted by Collector, with the representative of lorry / bus owners Association of Erode and neighbouring districts, district road safety committee members and other officials. In the above meetings to impose some restrictions on vehicles passes through the stretch of Bannari Check post and Hasanur vice versa and the same was published in the Erode District Gazette in the reference 2nd cited. Further, it was also decided to facilitate the activities of Transport, Police and Forest departments under one roof.

In the light of above decisions, The Chief Conservator of Forest has sent a proposal to levy entrance fee to the light and heavy vehicles plying in the stretch of Sathyamangalam Tiger Reserve as detailed below:-

Vehicles used by the passengers

| Sl.No | Vehicle Description | Entrance fee |
|-------|---------------------|--------------|
| 1 | Four wheeler | Rs.20.00 |
| 2 | Passenger Van | Rs.30.00 |

Light and heavy Vehicles

| Sl.No | Vehicle Description | Entrance fee |
|-------|----------------------------|--------------|
| 1 | Four wheeler | Rs. 20.00 |
| 2 | Small lorry like 407 / 507 | Rs. 20.00 |
| 3 | Six wheeler | Rs. 50.00 |
| 4 | Eight wheeler | Rs. 60.00 |
| 5 | Ten wheeler | Rs. 80.00 |
| 6 | Twelve wheeler | Rs.100.00 |

The above proposal is accepted and ordered as follows:-

1. To collect entrance fee as prescribed in the above list and to maintain the accounts properly.
2. Government Vehicles, Public Transport Vehicles (Government / Private Busses) and Emergency Vehicles (Ambulance, Recovery Vehicle etc.,) are exempted from the entrance fee.
3. All Commercial Heavy Vehicles are banned to ply in the stretch during 6.00 PM to 6.00AM.
4. Private Passenger Four Wheelers and Light Commercial Vehicles are banned to ply in the stretch during 9.00 PM to 6.00 AM

Erode,
04-01-19.

C.Kathiravan.,
District Collector,
Erode District



ஈரோடு மாவட்ட அரசிதழ்

சிறப்பு வெளியீடு

ஆணையின்படி வெளியிடப்பட்டது

ஈரோடு, ஜனவரி 7, 2019

[விளம்பி, மார்கழி 23 - திருவள்ளுவர் ஆண்டு 2049]

[எண் 2

மாவட்ட ஆட்சியர் அறிவிக்கை

[ந.க. எண். 18425/2017 சி 2, நாள் 04-01-2019.]

பொருள் : சாலைபாதுகாப்பு - தமிழ்நாடு மாநிலம் - ஈரோடு மாவட்டம் - சத்தியமங்கலம் வட்டம் - புலிகள் காப்பகம் - திம்பம் மலைப்பாடையில் விபத்துக்களை தடுக்கவும், வன உயிரினங்களை பாதுகாக்கவும், நுழைவுக் கட்டணத்தொகை நிர்ணயம் செய்து - உத்தரவு பிறப்பிக்கப்படுகிறது.

- பார்வை : 1. ஈரோடு மாவட்ட சாலை பாதுகாப்பு குழு ஆய்வுக் கூட்டம். நாள் : 12.10.2018
2. ஈரோடு மாவட்ட அரசிதழ் எண் 47, நாள்: 23.11.2018
3. தலைமை வன பாதுகாவலர் மற்றும் கள இயக்குநர், சத்தியமங்கலம் புலிகள் காப்பகம், ஈரோடு. ந.க.எண்.வ/8833/2018 நாள்:19.12.2018.

ஆணை :

ஈரோடு மாவட்டம், சத்தியமங்கலம் மற்றும் தாளவாடி வட்டங்கள், கோவை - பெங்களூரு தேசிய நெடுஞ்சாலை எண் 958 ல் உள்ள புலிகள் காப்பகமான திம்பம், தலமலை மற்றும் ஆசனூர் வனப்பகுதிகளில் ஒருபுறம் 60% மறுபுறம் 40% அடர்ந்த வனப்பகுதிகளுக்கிடையே 27 கொண்டையூசி வளைவுகளைக் கொண்ட சாலையில் தினசரி சுமார் 5000 வாகனங்கள் செல்கின்றன. இதில் 60% வாகனங்கள் அதிக எடை கொண்ட மற்றும் அதிக நீளம்/அகலம் உள்ள வாகனங்களாகும். இதனால் இச்சாலைகளில் அடிக்கடி விபத்துகளும் வன உயிரின சேதங்களும் ஏற்படுகின்றன. புலிகள் காப்பகமான வனத்தின் நடுவே சாலைகள் செல்வதால் வன உயிரினங்கள் இடம்பெயரும்போது குறிப்பாக யானை, புலி, சிறுத்தை ஆகியவற்றிற்கு பாதுகாப்பு அவசியம் தேவைப்படுவதை கருத்தில் கொண்டு இப்பகுதியில் போக்குவரத்தினை வரன்முறைக்குள் கொண்டு வர ஈரோடு மாவட்ட சாலை பாதுகாப்பு குழு தலைவர்/மாவட்ட ஆட்சித் தலைவர் அவர்கள் தலைமையில் துறை சார்ந்த அலுவலர்கள் மற்றும் ஈரோடு மற்றும் அருகிலுள்ள மாவட்டங்களின் பஸ்/லாரி உரிமையாளர்கள் சங்க பிரதிநிதிகள் ஆகியோருடன் கலந்தாய்வுக் கூட்டங்கள் நடத்தப்பட்டது. மேற்படி கூட்டங்களில் பண்ணாரி சோதனை சாவடி முதல் ஆசனூர் சோதனை சாவடி வரையுள்ள தூரத்தை போக/வர கடந்து செல்லும் வாகனங்களுக்கு சில கட்டுப்பாடுகள் விதித்து அதன் விபரங்களை பார்வை 2-ல் காண் ஈரோடு மாவட்ட அரசிதழில் மூலமாக பிரசித்தம் செய்யப்பட்டுள்ளது. மேலும், சத்தியமங்கலம் சரக கட்டுப்பாட்டில் உள்ள வனத்துறை கட்டிடத்திலேயே போக்குவரத்து, காவல் மற்றும் வனம் ஆகிய துறைகள் சார்ந்த அலுவலர்களையும் ஒருங்கிணைத்து ஒரு சோதனை சாவடி அமைத்து செயல்படுத்துவது என முடிவு செய்யப்பட்டது.

மேற்படி சோதனை சாவடியின் பராமரிப்பு மற்றும் இதர செலவுகளை சந்திப்பதற்கு மேற்படி சாலையில் செல்லும் இலகு மற்றும் கனரக வாகனங்களுக்கு நுழைவுக் கட்டணம் நிர்ணயிக்கலாம் என ஈரோடு முதன்மை வன பாதுகாவலர் மற்றும் கள இயக்குநர் புலிகள் சரணாலயம் அவர்கள் பின்வருமாறு முன்மொழிவுகளை அனுப்பியுள்ளார்.

பயணிகள் வாகனங்கள்

| வ.எண். | வாகன வகைபாடு | நிர்ணயிக்கப்பட்ட கட்டணத்தொகை |
|--------|------------------------|------------------------------|
| 1. | நான்கு சக்கர வாகனங்கள் | ரூ.20.00 |
| 2. | வேன் | ரூ.30.00 |

இலகு மற்றும் கனரக/சுமை ஏற்றும் வாகனங்கள்

| வ.எண். | வாகன வகைபாடு | நிர்ணயிக்கப்பட்ட கட்டணத்தொகை |
|--------|----------------------------|------------------------------|
| 1. | நான்கு சக்கர வாகனங்கள் | ரூ.20.00 |
| 2. | சிறு லாரி (507) வாகனங்கள் | ரூ.20.00 |
| 3. | ஆறு சக்கர வாகனங்கள் | ரூ.50.00 |
| 4. | எட்டு சக்கர வாகனங்கள் | ரூ.60.00 |
| 5. | பத்து சக்கர வாகனங்கள் | ரூ.80.00 |
| 6. | பன்னிரண்டு சக்கர வாகனங்கள் | ரூ.100.00 |


மேற்படி முன்மொழிவு ஏற்றுக்கொள்ளப்பட்டு பின்வருமாறு உத்தரவிடப்படுகிறது.

1. பண்ணாரி சோதனைச்சாவடியிலிருந்து ஆசனூர் வரையிலுள்ள மலைப்பாதையைப் பயன்படுத்தும் வாகனங்களிடமிருந்து மேலே பட்டியலில் தெரிவித்துள்ளவாறு நிர்ணயிக்கப்பட்ட அளவு கட்டணம் வசூலிக்கவும் அதற்கான கணக்குகளை முறையாக பராமரிக்கவும் உத்தரவிடப்படுகிறது.
2. அரசு/தனியார் சார்ந்த பயணிகள் பேருந்துகள் மற்றும் அவசர உதவிக்கான வாகனங்கள் (ஆம்புலன்ஸ், மீட்பு வாகனங்கள் போன்றவை) நுழைவுக் கட்டணத்திலிருந்து முற்றிலும் விலக்களிக்கப்படுகிறது.
3. அனைத்து வர்த்தக ரீதியிலான கனரக வாகனங்கள் மாலை 06.00 மணி முதல் காலை 06.00 மணி வரை மேற்படி சாலைப்பகுதியில் செல்ல தடை செய்யப்படுகிறது.
4. வர்த்தக ரீதியிலான இலகுரக வாகனங்கள் மற்றும் பயணிகளை ஏற்றிச் செல்லும் நான்கு சக்கர வாகனங்கள் இரவு 09.00 மணி முதல் காலை 06.00 மணி வரை மேற்படி சாலைப்பகுதியில் செல்ல தடை செய்யப்படுகிறது.

ஈரோடு.
04-01-2019.

சி. கதிரவன்,
மாவட்ட ஆட்சியர்
ஈரோடு மாவட்டம்.

தமிழ்நாடு எழுதுபொருள் மற்றும் அச்சத்துறை இயக்குநரால் சேலம் அரசினர் கிளை அச்சகத்தில் அச்சிடப்பட்டு மாவட்ட ஆட்சியரால் வெளியிடப்பட்டது.



ERODE DISTRICT GAZETTE

EXTRAORDINARY

PUBLISHED BY AUTHORITY

No. 47]

ERODE, NOVEMBER 23, 2018
(Vilambi, Karthigai 7 - Thiruvalluvar Aandu 2049)

Notification by the Collector

[Roc. No. 18425/2017 (C2), dated : 22-11-2018.]

Proceedings of District Collector, Erode District, Erode

Present: Thiru. C.Kathiravan, I.A.S.,

Sub: Road Safety - Erode District - Road Safety Committee meeting - held on 12.10.2018 -
decisions taken by the committee - Regarding

ORDER:

The following agenda was placed before District Road Safety Committee Meeting held on 12.10.2018

The Ghats Road stretch of Bannari Check post to Dhimbam in NH 209 (Old) NH 958 (Bangalore to Coimbatore) is highly steep and narrow with 27 hairpin bends. Accidents and Road Blocks are very frequent incidents due to heavy vehicles with modified breath and height and also with more than 12 wheels. The road users are left to hardship very often. Requested to take adequate steps.

In this regard, the committee has taken the following decisions:

1. To make a Joint inspection with the Chief Conservator of Forest, the Superintendant of Police and other line department officials.
2. To hold a meeting with representatives of Lorry / Bus owners association of Erode and neighboring districts.

Accordingly a joint inspection was held on 16.10.2018 at Bannari - Thimbam Ghat road, with the officials concerned and a meeting also been held at Bannari. Following points were discussed:

As more number of accidents are due to heavy vehicles with longer body, and to avoid the accidents it has been decided to allow vehicles with only 10 wheels, which should not have additional length than prescribed by the

Motor Vehicle Rules.

The vehicles should not have the height of more than 4.2 meters from the ground level and should not have the breadth of more than 3.3 meters. Plying of vehicles violating the above description should completely be banned.

The weight of the load should not exceed the limit prescribed in the Registration Certificate of the Vehicle.

To ensure the weight of the loaded vehicle, weigh bridges to be commissioned at both the entry points (i.e) at Hasanur and Bannari.

The Speed of the vehicles plying in the Ghats section to be limited to 30 Kms.

As more number of accidents happened during night hours, solar powered lighting to be fixed at each hairpin bends.

Entire stretch of the Ghat section (ie) 9 kms to be fixed with reflectors to ease the road users for clear visibility of edges and boundaries of road.

As the Ghat Road passes through the interior part of the Tiger Reserve, and plying of heavy vehicles during the night hours, public as well as animals are being affected a lot beside accidents. Hence it was decided to ban the movement of all commercial based heavy vehicles from 9.00 PM to 6.00 AM.

Now the offices of Regional Transport, Police and Forest are functioning in separate buildings, which lead to communication gap within the officials. To avoid this, the function of offices may be brought together under the roof of Forest Department to be fitted with CCTV camera for strengthening the surveillance.

Subsequently a meeting was held on 25.10.2018 with the representatives of Lorry / Bus Owners of Association of Erode and neighboring districts along with District Road Safety committee members and other officials.

Following points were pointed out by the representatives of Lorry / Bus Owners Association:-

The buses with lengthy body building equipped with Volvo engines plying in this road are belonging to Karnataka State. Hence the Karnataka State to be informed about decisions taken in this meeting.

Heavy vehicles with 12 wheels are very common in use. Only 1.4 meters difference in length between vehicles of 10 and 12 wheels. Hence heavy vehicles with 12 wheels to be allowed. Otherwise the owners will highly be affected economically.

If the banned vehicles after expiry of time are allowed to start plying at the same time in both the sides, will lead to heavy traffic congestion in the middle. Hence if the vehicle going upward and coming down are allowed to ply in between 1.5 hrs gap, the traffic will be smooth without any hindrance.

Considering the increasing and continuous incidents of accidents and traffic blockades in the stretch of Bannari Check post to Dhimbam Ghat Road in NH 209 (Old) NH 958 (Bangalore to Coimbatore), in order to curtail the accidents and to ensure smooth vehicular traffic, the District Road Safety committee has decided to take following measures:-

- 1) Maximum breadth of the vehicle plying between the stretches of Bannari Check post to Dhimbam NH 209 (Old) NH 958 (Bangalore to Coimbatore) is restricted to 3.3 meters.
- 2) Maximum height of the vehicle is restricted to 4.2 meters.
- 3) Maximum speed limit in between Bannari Check post and Thimbam and vice versa is fixed to 30 kms per hour. To check the speed, surveillance cameras to be fixed at relevant points.
- 4) The road users should cross the stretch of 9 kms within the prescribed time limit.
- 5) Plying of heavy vehicles having more than 12 wheels is completely banned.
- 6) The vehicles loaded with more than the prescribed weight are banned. To ensure the weight, weigh bridges to be commissioned at both the entry points (i.e) at Bannari Check post and at Hasanur.
- 7) Commercial Vehicles (like lorries) will not be allowed to use the ghat road from evening 6.00 PM to morning 6.00 AM in interest and welfare of wild animals.

The above restrictions on vehicles caused to ply between the Ghat Road stretch of Bannari Check post to Dhimbam in NH 209 (Old) NH 958 (Bangalore to Coimbatore) is brought to immediate effect from the date of notification published in the Government Gazette.

The Officials concerned are requested to follow this order scrupulously without any deviations.

Erode,
22-11-2018.

C. KATHIRAVAN,
District Collector,
Erode District.

Appendix 16

Conditions & application for Religious tourism

**மிக அவசரம் /
கோயில் திருவிழாக்கள் / தனிக்கவனம்**

ந.க.எண்.வ/1143 /2019

தலைமை வனப்பாதுகாவலர் மற்றும்
கள இயக்குநர் அலுவலகம்,
சத்தியமங்கலம் புலிகள் காப்பகம், ஈரோடு-4.

நாள் : 25-02-2019

பொருள் : வனம் - சத்தியமங்கலம் புலிகள் காப்பகம் மற்றும் ஈரோடு
வனக்கோட்ட காப்புக்காடு பகுதிகளிலுள்ள கோயில்
திருவிழாக் காலங்களில் பின்பற்றப்பட வேண்டிய
நடைமுறைகள் குறித்து அறிவுரைகள் வழங்குதல் -
குறித்து.

* * *

சத்தியமங்கலம் புலிகள் காப்பகம் மற்றும் ஈரோடு வனக்கோட்ட காப்புக்காடு
பகுதிகளில் சிறிய மற்றும் பெரிய கோயில்கள் என தோராயமாக 200க்கும் மேற்பட்ட
கோயில்கள் உள்ளதாகவும், இந்த கோயில்களில் நடைபெறும் சில திருவிழாக்களில்
கலந்து கொள்ள அதிகமான எண்ணிக்கையில் பொதுமக்கள் வந்து செல்வதாகவும் தெரிய
வருகிறது.

அவ்வகையில் கடந்த 18, 19, 20-02-2019 ஆகிய மூன்று நாட்கள் சத்தியமங்கலம்
புலிகள் காப்பகத்தின் மையப்பகுதியில், சத்தியமங்கலம் வனக்கோட்டத்திற்கு உட்பட்ட
கெஜஹட்டியில் அமைந்துள்ள அருள்மிகு ஆதிகருவண்ணராயர் பெருமாள் திருக்கோயில்
திருவிழா நடைபெற்றது. அவ்விழாவிற்கு முன்பு அமைதி பேச்சு வார்த்தை நடத்தப்பட்டு,
வனம் மற்றும் வன உயிரின பாதுகாப்பின் பொருட்டு வனத்துறையின் மூலம் சில
கட்டுப்பாடுகள் விதிக்கப்பட்டன. ஆனால் வனத்துறையால் விதிக்கப்பட்ட கட்டுப்பாடுகள்
குறித்து முன்கூட்டியே தகவல் இல்லாததாகவும், அதனால் வனத்துறையின்
கட்டுப்பாடுகளை பொதுமக்கள் முழுமையாக பின்பற்ற முடியாத சூழ்நிலை ஏற்பட்டதாகவும்
தற்போது தெரிய வருகிறது.

இவ்வாறான நிலையில், வனம் மற்றும் வன உயிரினப் பாதுகாப்பின் பொருட்டு
வனப்பகுதிகளில் அமைந்துள்ள கோயில் திருவிழாக்களின்போது பின்பற்றப்பட வேண்டிய
நடைமுறைகள் குறித்து கீழ்க்கண்ட அறிவுரைகள் வழங்கப்படுகின்றன.

1. வனச்சரக அலுவலர்கள் அவரவர்களது எல்லைக்குள் எத்தனை கோயில்கள்
உள்ளன, எந்தெந்த மாதங்களில் திருவிழாக்கள் நடக்கும் என்பது குறித்து
முன்கூட்டியே பட்டியல் தயார் செய்து வைத்துக்கொள்ளுதல் வேண்டும்.
2. குறைந்தது ஒரு மாத காலத்திற்கு முன்பே அந்த கோயில் சம்மந்தப்பட்ட
நபர்களுடன் கலந்துரையாடி திருவிழாக்களின்போது கடைபிடிக்கப்பட வேண்டிய
கட்டுப்பாடுகள் குறித்து எடுத்துரைத்தல் வேண்டும்.
3. முன்கூட்டியே தகவல் தந்து, கட்டுப்பாடுகளை செயல்படுத்துவதற்கு முழு
முயற்சிகள் எடுக்க வேண்டியது அந்தந்த பகுதி வனச்சரக அலுவலர்களின்
கடமையாகும்.

4. இதை உறுதி செய்ய வேண்டியது மாவட்ட வன அலுவலர்களது கடமையாகும்.
5. வனத்துறையால் விதிக்கப்படும் கட்டுப்பாடுகளை ஏற்றுக்கொண்டால் மட்டுமே கோயில் திருவிழாக்கள் நடத்துவதற்கு அனுமதியளித்தல் வேண்டும்.
6. 15 நாட்களுக்கு முன்பே வனச்சரக அலுவலகத்தில் முன் பதிவு செய்து, முன்பதிவின் பேரில் மட்டுமே அந்த கோயில் சம்மந்தப்பட்ட நபர்கள் அனுமதிக்கப்படவேண்டும்.
7. விழாக்களின்போது ஆடு, மாடு போன்ற உயிர் பலியிடுவதையும், பொதுமக்கள் இரவில் தங்குவதையும், சமையல் செய்வதையும், மாயாறு போன்ற நீர்நிலைகளில் குளிப்பதையும், குப்பைகள் போடுவதையும் மற்றும் திருவிழா காலத்தைப் பயன்படுத்தி வெளி நபர்கள் வந்து தற்காலிகமாக கடைகள் அமைப்பதையும் கண்டிப்பாக முற்றிலும் தடை செய்ய வேண்டும்.
8. விழாப் பகுதியில் பொதுமக்களின் பயன்பாடு காலை 8.00 மணி முதல் மாலை 4.00 மணி வரை மட்டுமே அனுமதிக்கப்படவேண்டும்.

இது குறித்து வனச்சரக அலுவலர்களுக்கு உரிய அறிவுரைகள் வழங்கி இந்நடைமுறையினை இனி வருங்காலங்களில் தவறாது பின்பற்றப்பட ஆவன செய்திட மாவட்ட வன அலுவலர்கள் அறிவுறுத்தப்படுகிறார்கள்.

மேலும் அவரவர்கள் எல்லைக்குட்பட்ட சிறிய பெரிய கோயில்கள் எத்தனை, அந்த கோயில் எந்த சமூகத்தினரால் பராமரிக்கப்பட்டு வருகிறது, வருடத்தில் எத்தனை நாட்கள் திருவிழா நடக்கும், திருவிழாவிற்கு தோராயமாக எத்தனை நபர்கள் வருவார்கள் என்பது குறித்த பட்டியல் தயாரித்து அதனை ஒரு வார காலத்திற்குள் கள இயக்குநருக்கு சமர்ப்பிக்க வனச்சரக அலுவலர்களை அறிவுறுத்தி பட்டியல் பெற்று கோட்ட அளவில் தொகுத்து அறிக்கை செய்ய மாவட்ட வன அலுவலர்கள் கேட்டுக் கொள்ளப்படுகிறார்கள். இது சம்பந்தமாக திரு.அஜய் (9042172084) என்ற WWF ஆராய்ச்சியாளரின் உதவியையும் பெற்றுக்கொள்ள அறிவுறுத்தப்படுகிறார்கள்.

இக்கடிதத்தினை பெற்றுக்கொண்டமைக்கு உடனடியாக ஒப்புதல் வழங்கிட மாவட்ட வன அலுவலர்கள் கேட்டுக் கொள்ளப்படுகிறார்கள்.

ஓம்/- வீ. நாகநாதன்
தலைமை வனப்பாதுகாவலர் மற்றும் கள இயக்குநர்,
சத்தியமங்கலம் புலிகள் காப்பகம், ஈரோடு.

பெறுநர்

பெறுநர்

மாவட்ட வன அலுவலர், ஈரோடு.

மாவட்ட வன அலுவலர் மற்றும் துணை இயக்குநர், சத்தியமங்கலம் / ஆசனூர்.

நகல் : உதவி வனப்பாதுகாவலர், வனப்பாதுகாப்புப்படை, ஈரோடு.

நகல் : "வ" இருப்புக் கோப்பு.

/ உண்மை நகல் / உத்திரவுப்படி /

முதுநிலை வரைதொழில் அலுவலர்.

**சத்தியமாங்கலம் புலிகள் காப்பக வனப்பகுதியில் உள்ள கோயில்களுக்கு சென்றுவர
வனத்துறையின் அனுமதி கோரும் விண்ணப்பம்**
(விண்ணப்பதாரருடன் அதிகபட்சம் 3 நாட்கள் மட்டும் இந்த அனுமதியின் பேரில் செல்லலாம்)

* * *

| | | |
|--|---|--|
| விண்ணப்பதாரரின் பெயர் | : | |
| பாலினம் | : | ஆண் / பெண் |
| ஆதார் எண். | : | |
| வயது | : | |
| முகவரி | : | |
| கைப்பேசி எண். | : | |
| அனுமதி கோரும் கோயில் | : | |
| கோயில் அமைந்துள்ள | : | இடத்தின் பெயர் : |
| | | வனச்சரகத்தின் பெயர் : |
| | | கோட்டத்தின் பெயர் : |
| உடன் அழைத்துச் செல்லும் நபர்களின் எண்ணிக்கை மற்றும் பெயர் விவரம் | : | <div style="display: flex; justify-content: space-between;"> <u>பெயர்</u> <u>வயது</u> </div> <div style="display: flex; justify-content: space-between;"> 1. </div> <div style="display: flex; justify-content: space-between;"> 2. </div> <div style="display: flex; justify-content: space-between;"> 3. </div> |
| கோயிலுக்கு செல்ல அனுமதி கோரும் நாள் / நேரம் | : | |
| வாகன ஓட்டுநரின் பெயர் | : | |
| வாகன ஓட்டுநரின் ஆதார் எண். | : | |
| ஓட்டுநர் உரிம எண். | : | |
| கைப்பேசி எண். | : | |
| வாகனத்தின் எண். | : | |
| வாகனத்தின் வகை | : | |

விண்ணப்பதாரரின்
பாஸ்போர்ட் சைஸ்
புகைப்படம்

த.பி.பா.

உறுதி மொழி

1. என்னுடன் வரும் நபர்கள் எனது சொந்தங்கள் / மிகவும் நெருக்கமானவர்கள் மட்டுமே.
2. அனுமதி பெறாத யாரையும் உடன் அழைத்துச் செல்ல மாட்டேன்.
3. வனத்துறையில் அனுமதிக்கப்பட்ட கால அவகாசத்திற்குள் கோயில் / தர்ஹா பயணம் முடித்து திரும்பி விடுவோம்.
4. நான் கோயிலுக்குச் செல்லும்போது செல்லும் பகுதியில் வனத் தீ / மர வெட்டு மற்றும் வன உயிரின வேட்டை ஏற்படாத வண்ணம் பொறுப்புடன் நடந்து கொள்வேன். ஏதேனும் தடயங்கள் இருந்தாலும் உடன் வனத்துறைக்கு தகவல் தெரிவிப்பேன்.
5. நான் மற்றும் என் உடன் வருவோர் யாரும் வனப்பகுதிக்குள்ளோ, கோவில் வளாகத்திலோ பகலில் மற்றும் இரவில் தங்கவோ, சமைக்கவோ, ஆடு, கோழிகளை பலியிடவோ மாட்டோம்.
6. நானும், என் உடன் வருவோர் யாரும் மாயாற்றில் குளிக்கவோ, பிளாஸ்டிக் மற்றும் இதர குப்பைகளை வனப்பகுதியில் போடவோ மாட்டோம்.

நானும் என்னுடன் வருவோரும் மேற்கூறிய உறுதிமொழிகளை மீறும் பட்சத்தில் வனத்துறை எங்கள் மீது எடுக்கும் சட்ட நடவடிக்கைகளுக்கு மட்டுப்படுவேன் என முழு மனதுடன் உறுதியளிக்கிறேன்.

விண்ணப்பதாரர் கையொப்பம்.

விண்ணப்பத்துடன் இணைக்க வேண்டிய ஆவணங்கள்

1. ஆதார் நகல்
2. வாகன பதிவு (ஆர்.சி. நகல்)
3. வாகன ஓட்டுநரின் ஓட்டுநர் உரிம நகல்

வனத்துறை அலுவலக பயன்பாட்டுக்கு

அனுமதிக்கப்படுகிறது /

அனுமதி மறுக்கப்படுகிறது என்று தெளிவாகக் குறிப்பிடவேண்டும்.

மாவட்ட வன அலுவலர்

(அல்லது)

சம்பந்தப்பட்ட வனச்சரக அலுவலர்

(இந்த விண்ணப்பங்களை நாள் வாரியாக தொகுத்து கோப்பாக வனச்சரக அலுவலர் பராமரிக்கவேண்டும்).